

CRITERION-IV

INFRASTRUCTURE & LEARNING RESOURCES

A. KEY INDICATOR

4.1 PHYSICAL FACILITIES

Metric No: 4.1.1

Metric Name: THE INSTITUTION HAS ADEQUATE INFRASTRUCTURE AND PHYSICAL FACILITIES FOR TEACHING – LEARNING VIZ., CLASSROOMS, LABORATORIES, COMPUTING EQUIPMENT etc.

CONTENT

Sr. N	Evidences (Geotag Photos)	
1	College Entrance	
2	Herbal garden & Green Campus	
3	Solar Panel & Electricity generator	
4	Indoor stadium and Basketball court	
5	Administrative building and science wing building	
6	Arts, Commerce wing building and girls hostel building	
7	Girls and boys hostels	
8	Management and Principal Office	
9	Wi-Fi Server and Competitive Exam Cell	
10	Vehicle Parking	

CONTENT

Sr. N	Evidences (Geotag Photos)	
1	Chemistry Lab 1,2&3	
2	Zoology Lab 1,2&3	
3	Botany Lab 1,2 &3	
4	Physics Lab 1,2 &3	
5	Electronics Lab 1	
6	Computer Lab 1	
7	Micro-Biology Lab 1	
8	Geography Lab 1&2	
9	Home-Economics Lab1&2	
10	Fashion Designing	
11	ICT Enabled Seminar and Conference and IQAC meeting hall	
12	College Library	
13	Department of History, Economics& Marathi	
14	Department of Sociology	
15	Department of Political Science	
16	Department of English & Lab	
17	Department of Commerce & Lab	
18	Class Rooms	
19	Laboratory Equipments	
20	Girls common Room	
21	Ramp& tricycle for physically challenged students	

College Entrance Gate



Science Building



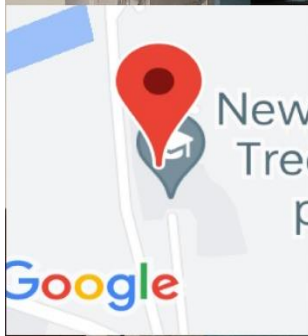
Arts and Commerce Building




Herbal Garden (Green House)



Administrative Office



Brahmapuri, Maharashtra, India
JVC4+3CF, Forest Colony, Brahmapuri,
Maharashtra 441206, India
Lat 20.620256°
Long 79.855707°
24/03/23 12:35 PM GMT +05:30



Brahmapuri, Maharashtra, India
JVC4+3CF, Forest Colony, Brahmapuri,
Maharashtra 441206, India
Lat 20.620292°
Long 79.855642°
24/03/23 12:35 PM GMT +05:30



Brahmapuri, Maharashtra, India
JVC4+3CF, Forest Colony, Brahmapuri,
Maharashtra 441206, India
Lat 20.620352°
Long 79.855676°
24/03/23 12:33 PM GMT +05:30

College Building



Brahmapuri, Maharashtra, India
JVC4+4H5, Forest Colony, Brahmapuri,
Maharashtra 441206, India
Lat 20.620238°
Long 79.856334°
24/03/23 08:32 AM GMT +05:30

Indoor Stadium



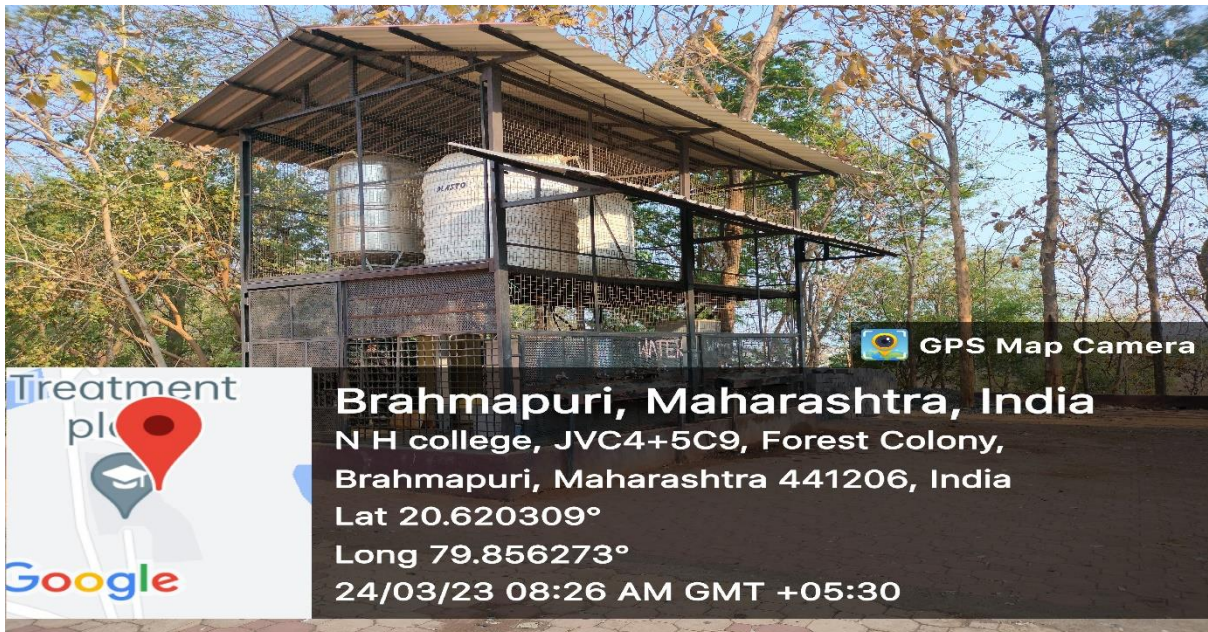
Solar Panel



Electricity Generator



Water Cooler



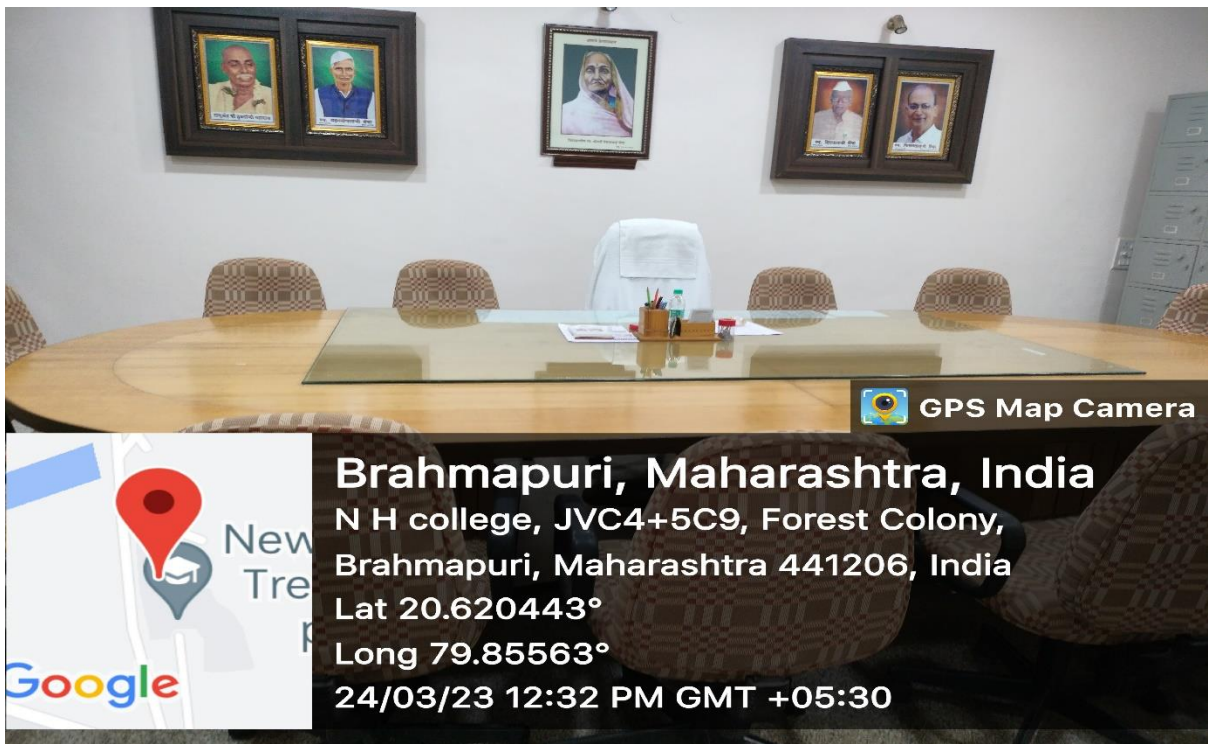
Principal Cabin




Waiting Room



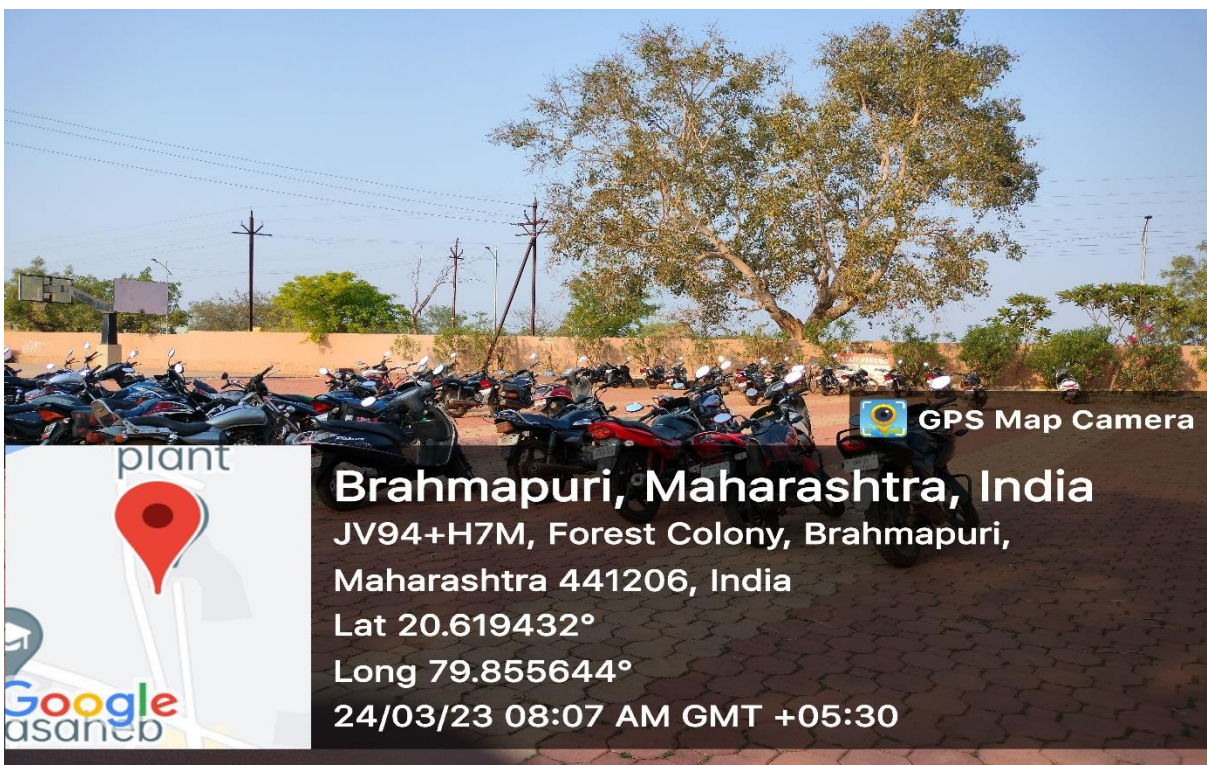
Management Office



Wi-Fi Server



Staff Parking



Students Vehicle Parking



Girls Hostel



Boys Hostel



 GPS Map Camera

Brahmapuri, Maharashtra, India

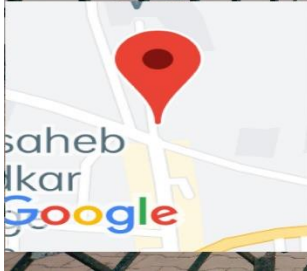
JV94+29M, Forest Colony, Brahmapuri,

Maharashtra 441206, India

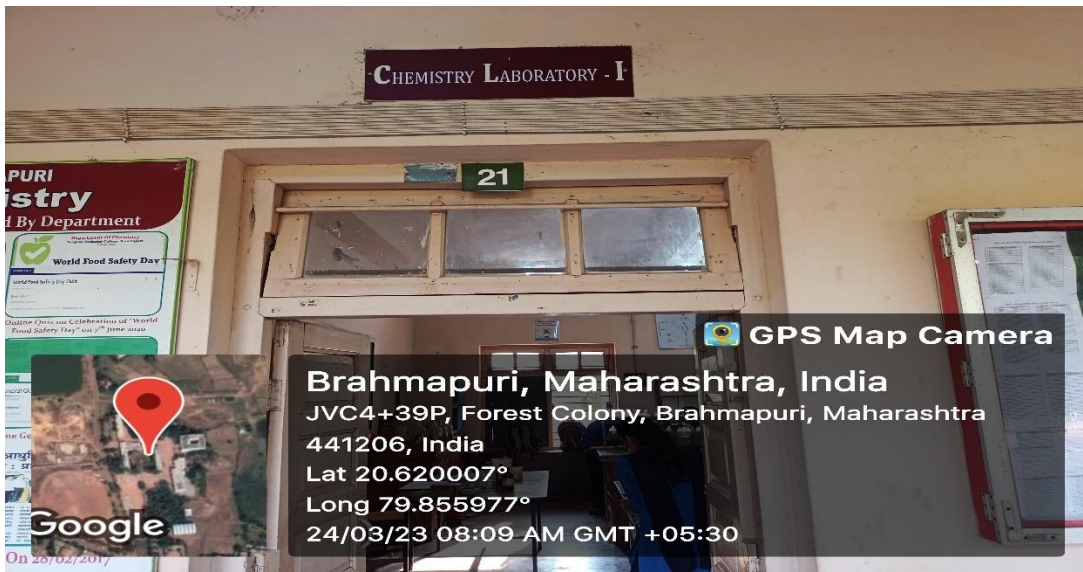
Lat 20.617802°

Long 79.856121°

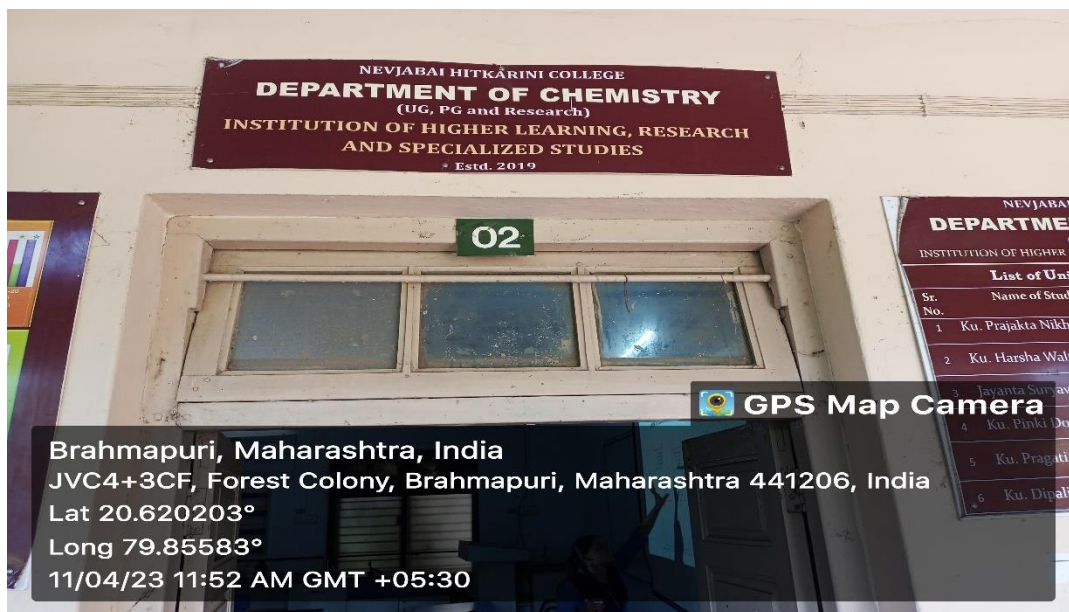
24/03/23 07:57 AM GMT +05:30



Chemistry Laboratory



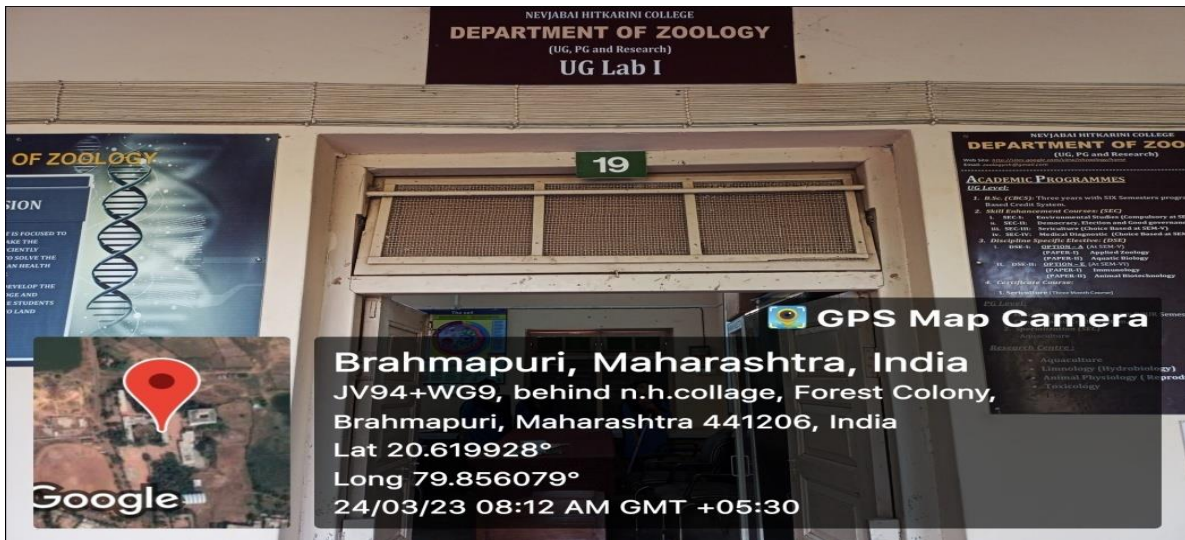




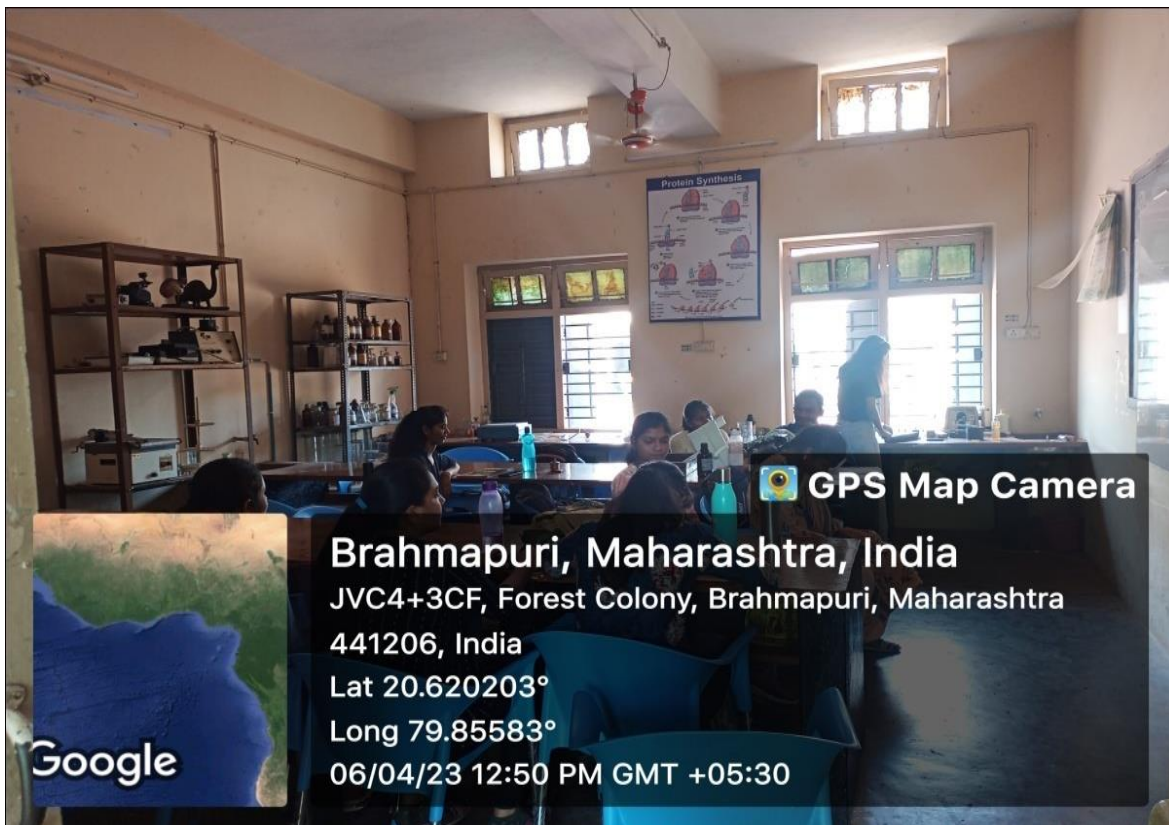
Chemistry Research Lab



ZoologyLab-1



Zoology PG lab-2



Botany Lab-1



Botany Lab-2



Botany Research Lab-3



Physics Lab-1



Physics Lab-2



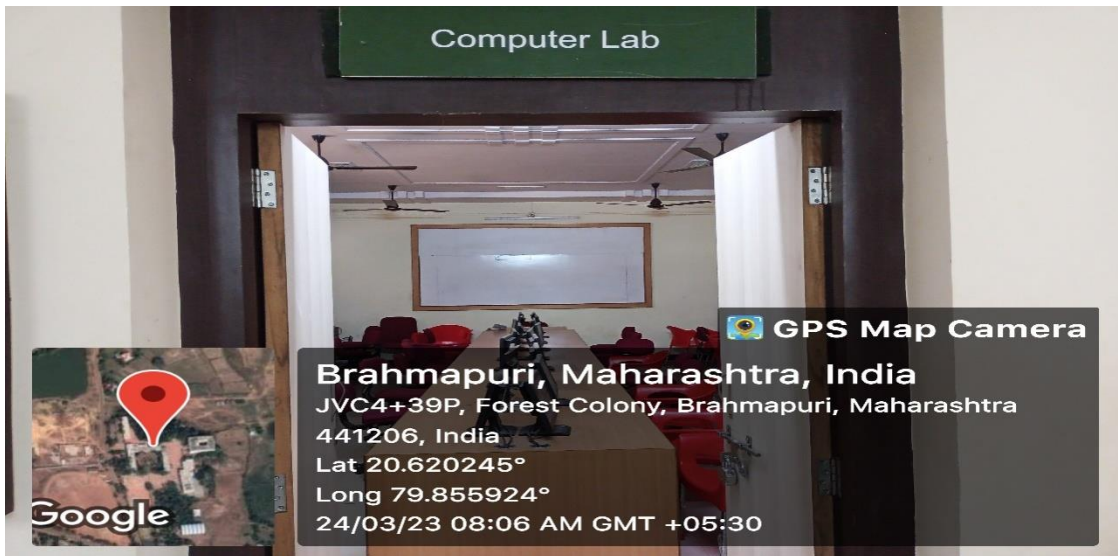
Physics Research Lab-3



Electronics Lab-1



Computer Lab-1



Micro-Biology Lab-1



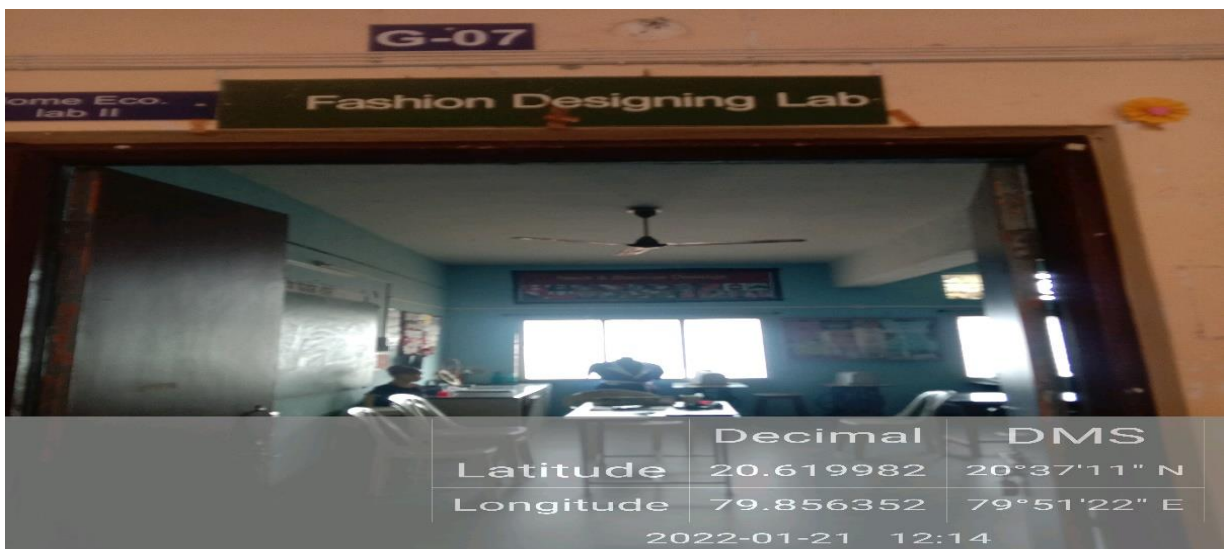
Geography Lab-1



Geography Lab-2



Home Economics Lab-1



Home Economics Lab-2



Home Economics Lab-3: Food and nutrition



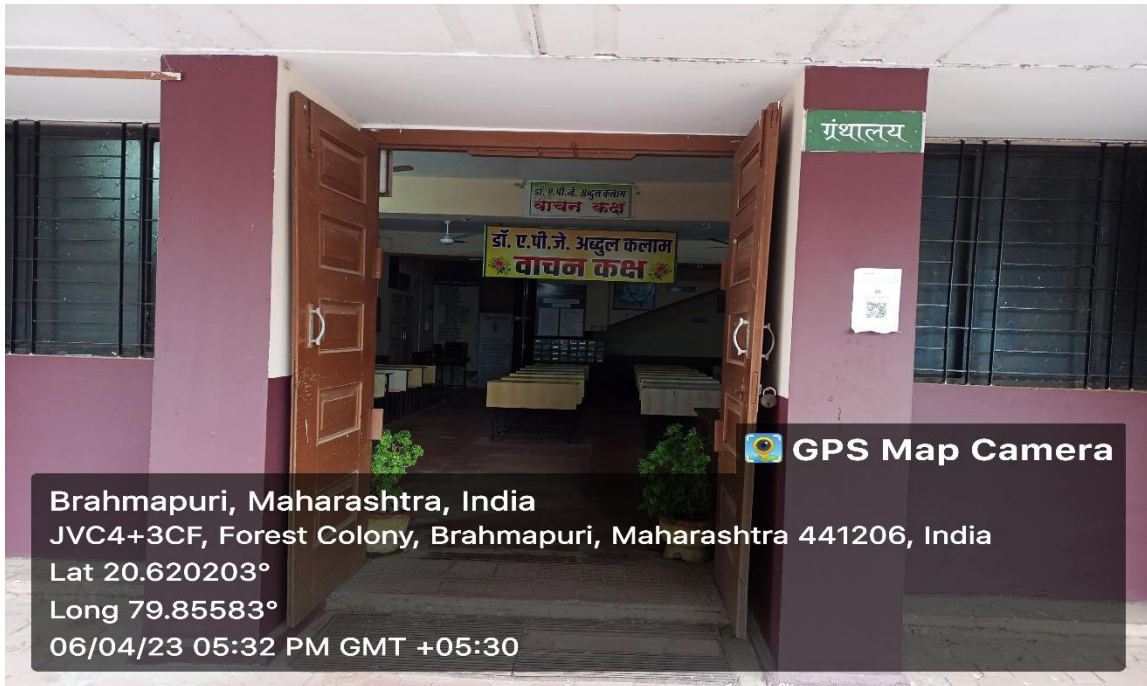
Late Madan Gopalji Bhaiyya Conference Hall




3. IQAC

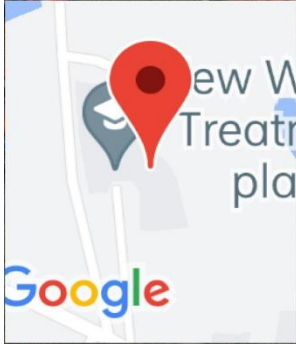


Central Library





 GPS Map Camera



Brahmapuri, Maharashtra, India


N.H. college campus, JV94+WG9, Forest Colony,
Brahmapuri, Maharashtra 441206, India

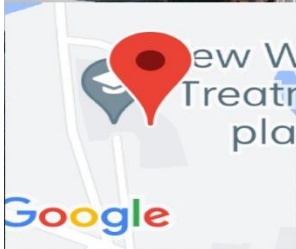
Lat 20.61985°

Long 79.856327°

24/03/23 12:42 PM GMT +05:30



 GPS Map Camera



Brahmapuri, Maharashtra, India

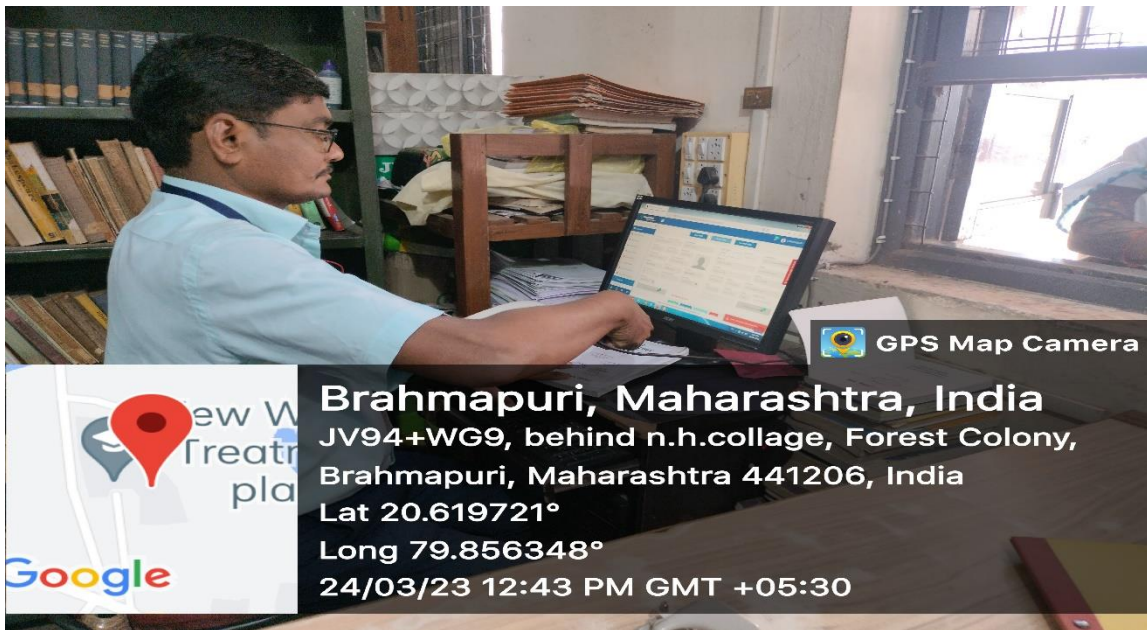
N.H. college campus, JV94+WG9, Forest Colony,
Brahmapuri, Maharashtra 441206, India

Lat 20.619795°

Long 79.856336°

24/03/23 12:41 PM GMT +05:30

Library Books Bar code Scanning



Students Issue return Books:



Department of Home-Economics



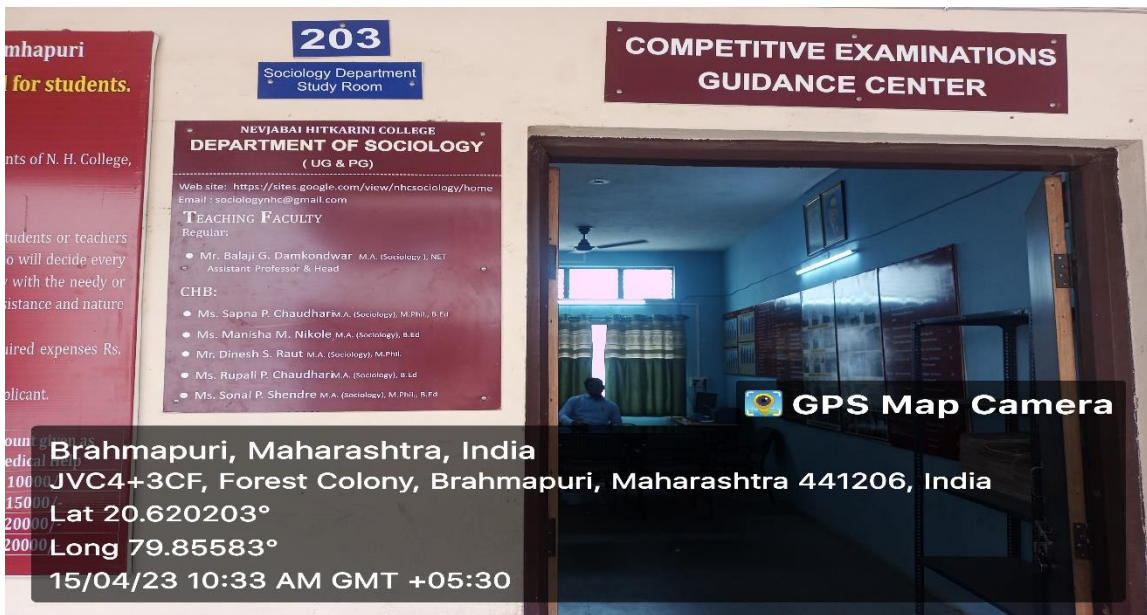
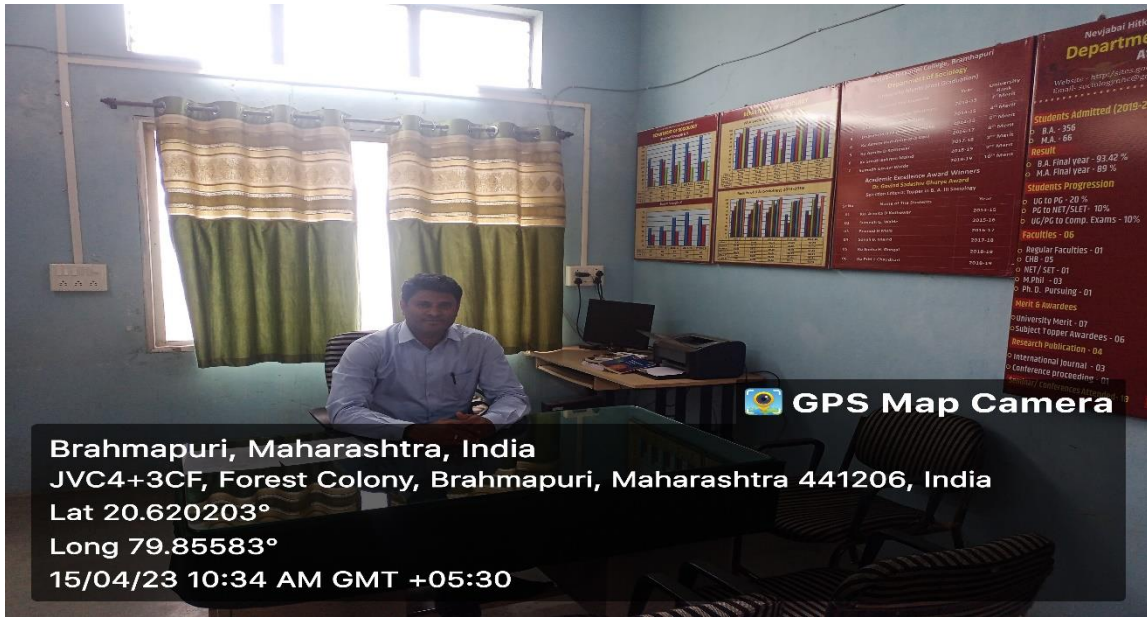


Brahmapuri, Maharashtra, India
JVC4+3CF, Forest Colony, Brahmapuri, Maharashtra 441206, India
Lat 20.620203°
Long 79.85583°
15/04/23 10:48 AM GMT +05:30



Brahmapuri, Maharashtra, India
JVC4+3CF, Forest Colony, Brahmapuri, Maharashtra 441206, India
Lat 20.620203°
Long 79.85583°
15/04/23 10:49 AM GMT +05:30

Department of Sociology

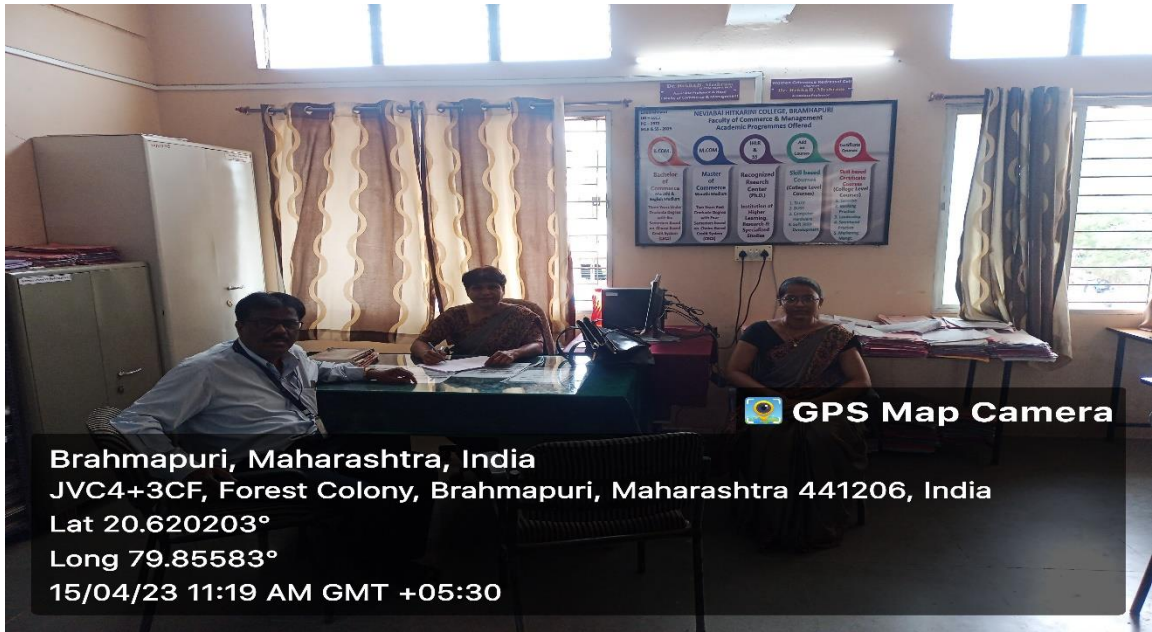



Department of English



Department of Commerce





 **GPS Map Camera**

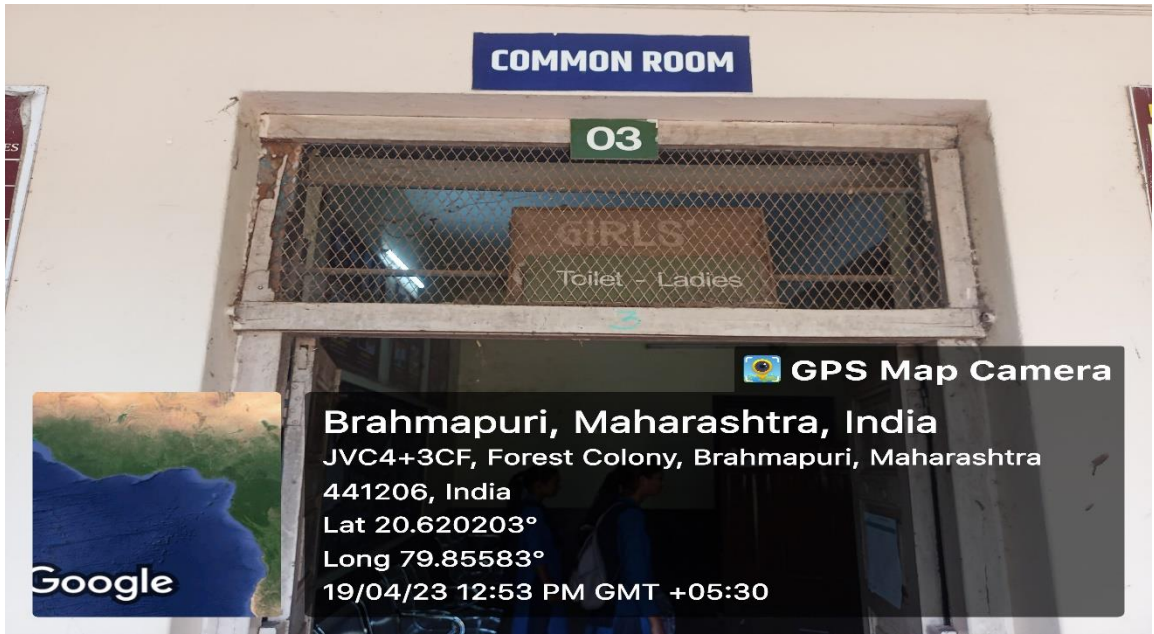
Brahmapuri, Maharashtra, India
JVC4+3CF, Forest Colony, Brahmapuri, Maharashtra 441206, India
Lat 20.620203°
Long 79.85583°
15/04/23 11:19 AM GMT +05:30

Physical Education Department:



Health Center





COMMON ROOM

03

GIRLS
Toilet - Ladies

GPS Map Camera

Brahmapuri, Maharashtra, India
JVC4+3CF, Forest Colony, Brahmapuri, Maharashtra
441206, India
Lat 20.620203°
Long 79.85583°
19/04/23 12:53 PM GMT +05:30

