

CRITERION-IV

INFRASTRUCTURE & LEARNING RESOURCES

A. KEY INDICATOR

4.1 PHYSICAL FACILITIES

Metric No: 4.1.3

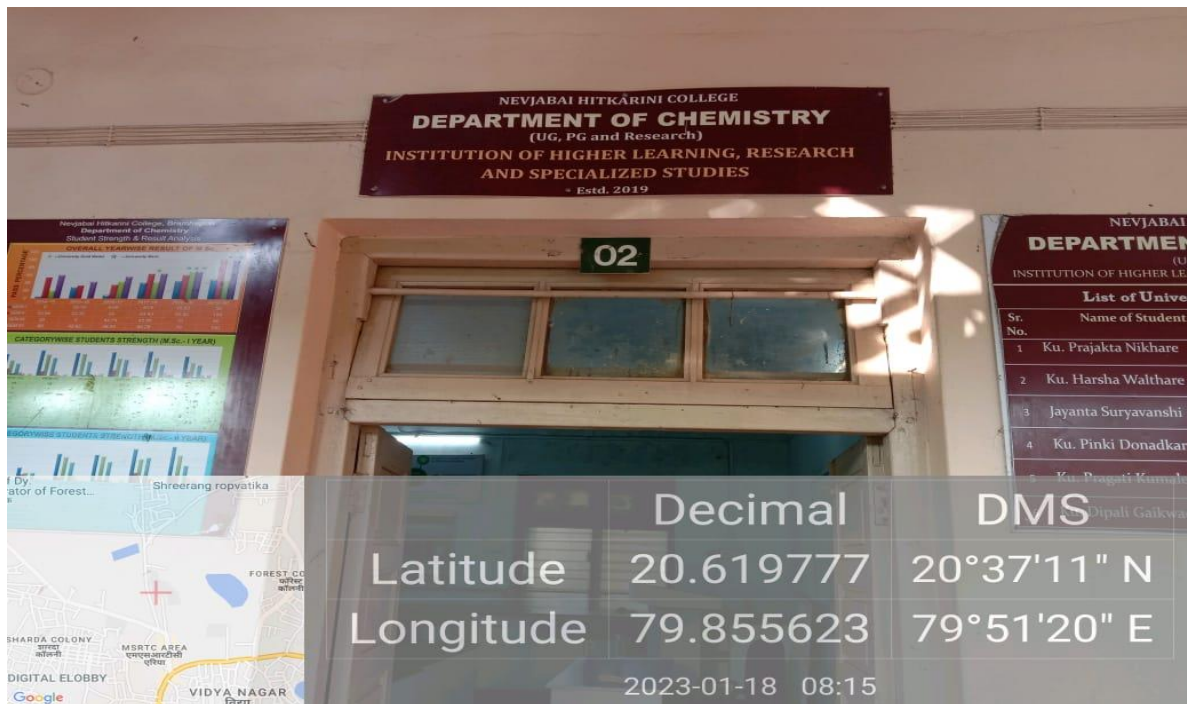
**Metric Name: PHYSICAL FACILITIES FOR TEACHING –
LEARNING VIZ., CLASSROOMS, LABORATORIES,
COMPUTING EQUIPMENT etc.**

Content:

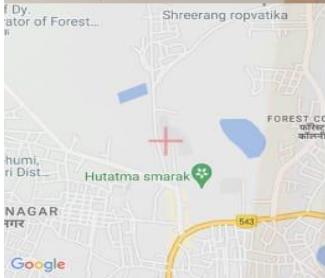
Room number or Name of classrooms/Seminar Hall with LCD / wifi/LAN facilities with room numbers	Room numbers	Type of ICT facility	Link to geo tagged photos and master time table
Old Building			
Chemistry Class Room (Ground Floor)	2	LCD/WiFi	
Electronics Class Room (Ground Floor)	9	LCD/WiFi	
Computer Class Room (Ground Floor)	16	LCD/WiFi	
Zoology Class Room	18	STV/LAN	
Zoology Class Room(Ground Floor)	19	LCD/WiFi	
Smart Class Room (First Floor)	25	LCD/WiFi	
Smart Class Room (First Floor)	27	LCD/WiFi	
Smart Class Room (First Floor)	28	STV/LAN	
Smart Class Room (First Floor)	29	STV/LAN	
Smart Class Room (first Floor)	30	LCD/WiFi	
Smart Class Room ((First Floor)	32	LCD/WiFi	
Botony Seminar Hall (First Floor)	39	LCD/WiFi	
Physics Seminar Hall (First Floor	40	LCD/WiFi	
New Building			
Smart Class Room (Ground Floor)	G1	STV/ LAN	
Smart Class Room	G2	STV/LAN	
Smart Class Room	G3	STV/LAN	
Smart Class Room	G4	STV/LAN	
Smart Class Room	G5	STV/LAN	
Home Economics Class Room	G6	LCD/WiFi	
Smart Class Room	G10	STV/LAN	
Smart Class Room	G11	STV/LAN	
Smart Class Room (First Floor)	101	LCD/WiFi	
Smart Class Room	103	STV/LAN	
Smart Class Room	104	STV/LAN	
Smart Class Room	109	STV/LAN	
Smart Class Room (Third Floor)	302	STV/LAN	
Smart Class Room	303	LCD/WiFi	
Smart Class Room	304	LCD/WiFi	
Smart Class Room	306	STV/LAN	
Smart Class Room	307	STV/LAN	
English Class Room	308	LCD/WiFi	
Geography Class Room	310	LCD/WiFi	
Commerce Seminar Hall	210	LCD/WiFi	
Late. Hiralaji Bhaiya Conference Hall/Guest Lecture (Second Floor)	209	STV/LAN	
IQAC Meeting Hall	312	LCD/WiFi	

Number of Classroom and Seminar Halls with ICT enabled facilities:

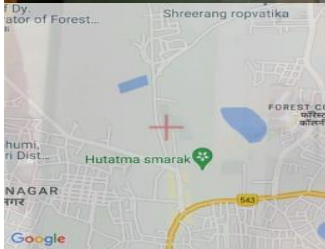
Smart Classroom: 2022-23







	Decimal	DMS
Latitude	20.619777	20°37'11" N
Longitude	79.855623	79°51'20" E
2023-01-01 11:17		



	Decimal	DMS
Latitude	20.619777	20°37'11" N
Longitude	79.855623	79°51'20" E
2023-01-01 11:20		



Brahmapuri, Maharashtra, India

JV94+X92 N.H.college fountain, Forest Colony, Brahmapuri, Maharashtra 441206, India

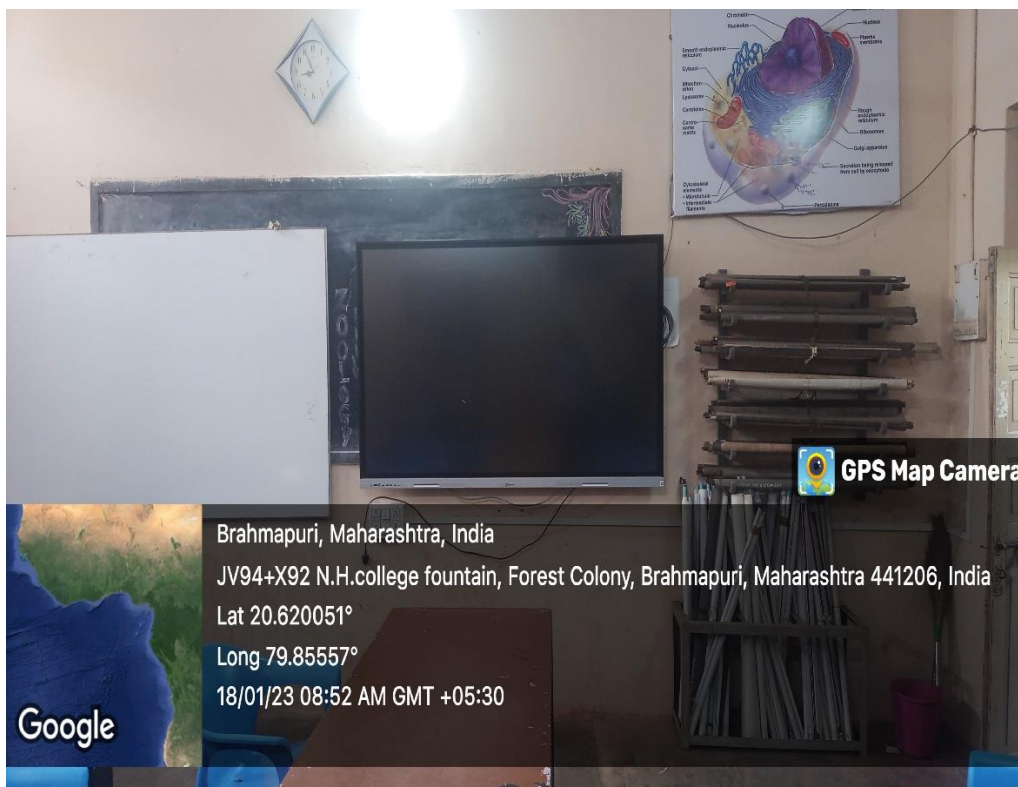
Lat 20.620051°

Long 79.85557°

18/01/23 08:51 AM GMT +05:30

Google

GPS Map Camera



Brahmapuri, Maharashtra, India

JV94+X92 N.H.college fountain, Forest Colony, Brahmapuri, Maharashtra 441206, India

Lat 20.620051°

Long 79.85557°

18/01/23 08:52 AM GMT +05:30

Google

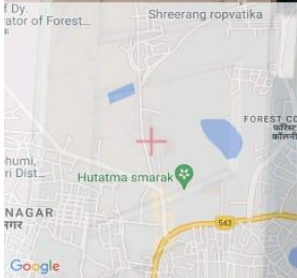
GPS Map Camera



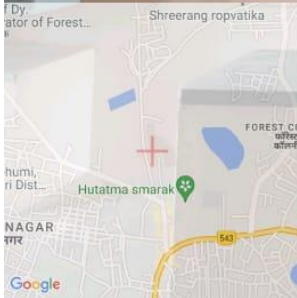
	Decimal	DMS
Latitude	20.619777	20°37'11" N
Longitude	79.855623	79°51'20" E
	2023-01-01 11:10	



	Decimal	DMS
Latitude	20.619777	20°37'11" N
Longitude	79.855623	79°51'20" E
	2023-01-01 11:14	



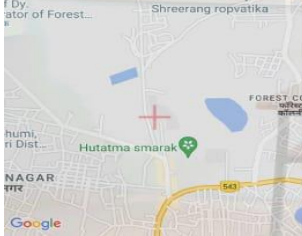

	Decimal	DMS
Latitude	20.619777	20°37'11" N
Longitude	79.855623	79°51'20" E
2023-01-01 10:52		



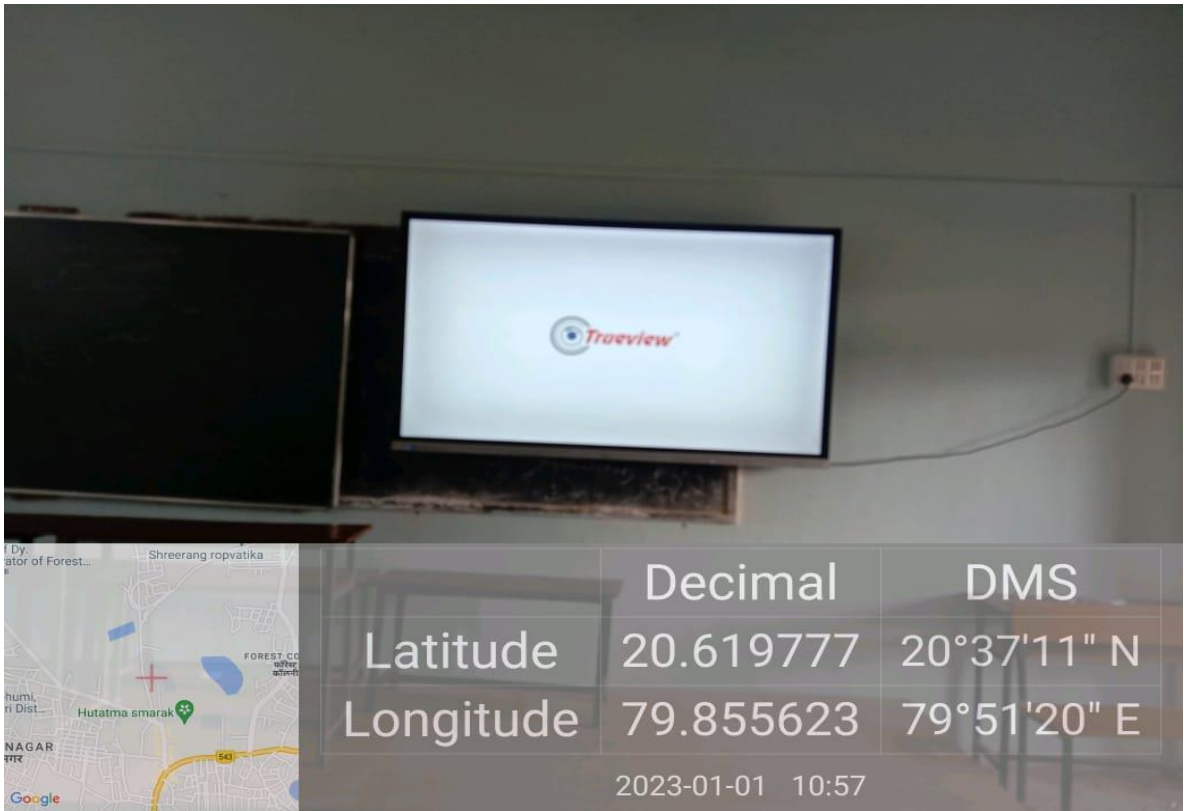

	Decimal	DMS
Latitude	20.619777	20°37'11" N
Longitude	79.855623	79°51'20" E
2023-01-01 10:53		

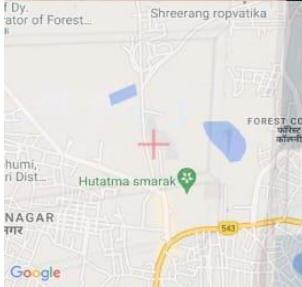


	Decimal	DMS
Latitude	20.619777	20°37'11" N
Longitude	79.855623	79°51'20" E
2023-01-01 10:54		

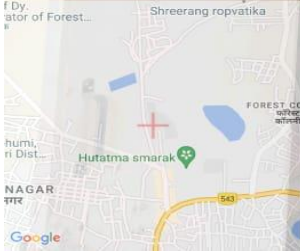


	Decimal	DMS
Latitude	20.619777	20°37'11" N
Longitude	79.855623	79°51'20" E
2023-01-01 10:54		

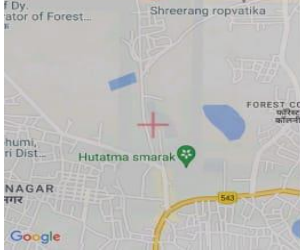




	Decimal	DMS
Latitude	20.619777	20°37'11" N
Longitude	79.855623	79°51'20" E
2023-01-01 10:58		



	Decimal	DMS
Latitude	20.619777	20°37'11" N
Longitude	79.855623	79°51'20" E
2023-01-01 10:59		



	Decimal	DMS
Latitude	20.619777	20°37'11" N
Longitude	79.855623	79°51'20" E
2023-01-01 11:00		

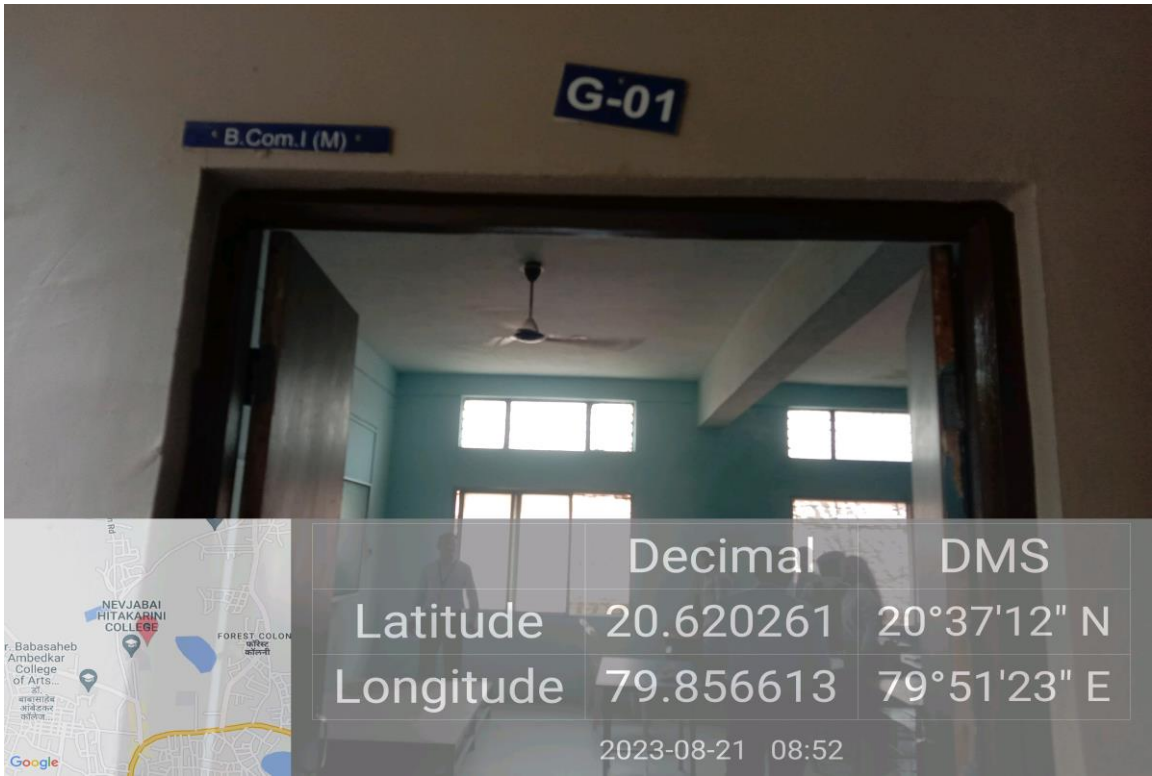


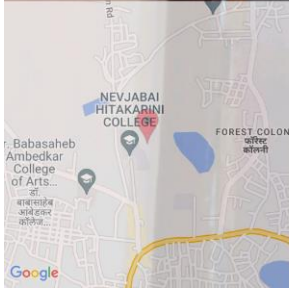
	Decimal	DMS
Latitude	20.619777	20°37'11" N
Longitude	79.855623	79°51'20" E
2023-01-01 11:01		



	Decimal	DMS
Latitude	20.619777	20°37'11" N
Longitude	79.855623	79°51'20" E
2023-01-01 11:05		








	Decimal	DMS
Latitude	20.620262	20°37'12" N
Longitude	79.856682	79°51'24" E
2023-08-21 08:51		





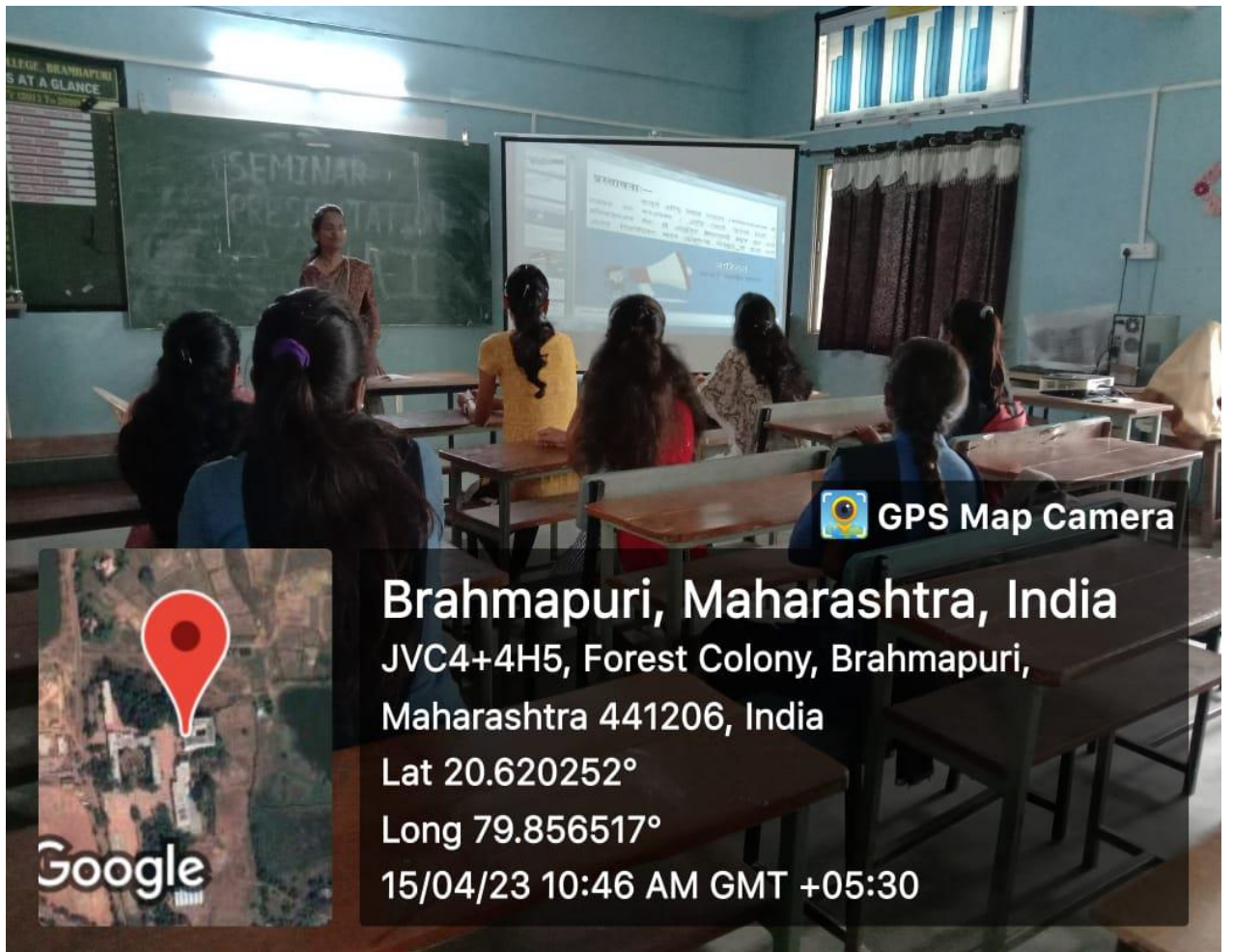


	Decimal	DMS
Latitude	20.620171	20°37'12" N
Longitude	79.856702	79°51'24" E
2023-08-21 08:59		



	Decimal	DMS
Latitude	20.620293	20°37'13" N
Longitude	79.856831	79°51'24" E
2023-08-21 08:59		

G-06

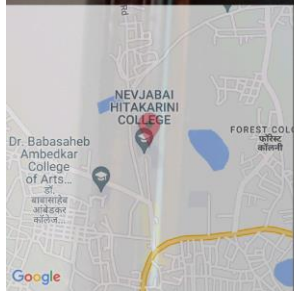






	Decimal	DMS
Latitude	20.62033	20°37'13" N
Longitude	79.856742	79°51'24" E

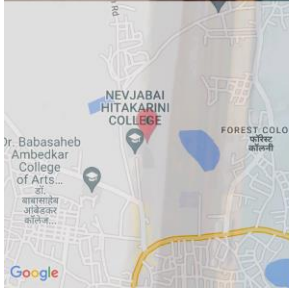
2023-08-21 08:56



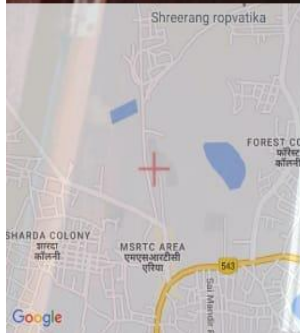
	Decimal	DMS
Latitude	20.619961	20°37'11" N
Longitude	79.856109	79°51'21" E
2023-08-21 08:44		




	Decimal	DMS
Latitude	20.619777	20°37'11" N
Longitude	79.855623	79°51'20" E
2023-01-16 12:13		

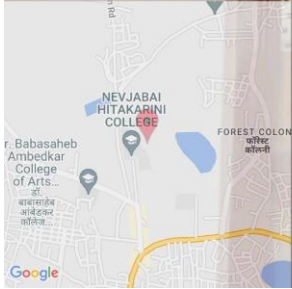


	Decimal	DMS
Latitude	20.62019	20°37'12" N
Longitude	79.856424	79°51'23" E
2023-08-21 08:45		

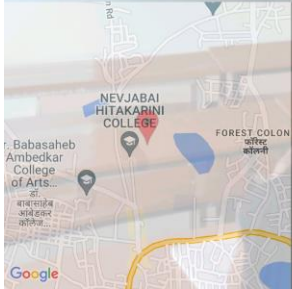


	Decimal	DMS
Latitude	20.619777	20°37'11" N
Longitude	79.855623	79°51'20" E
2023-01-16 12:16		






	Decimal	DMS
Latitude	20.620259	20°37'12" N
Longitude	79.856616	79°51'23" E
2023-08-21 08:39		



	Decimal	DMS
Latitude	20.620267	20°37'12" N
Longitude	79.856707	79°51'24" E
2023-08-21 08:40		



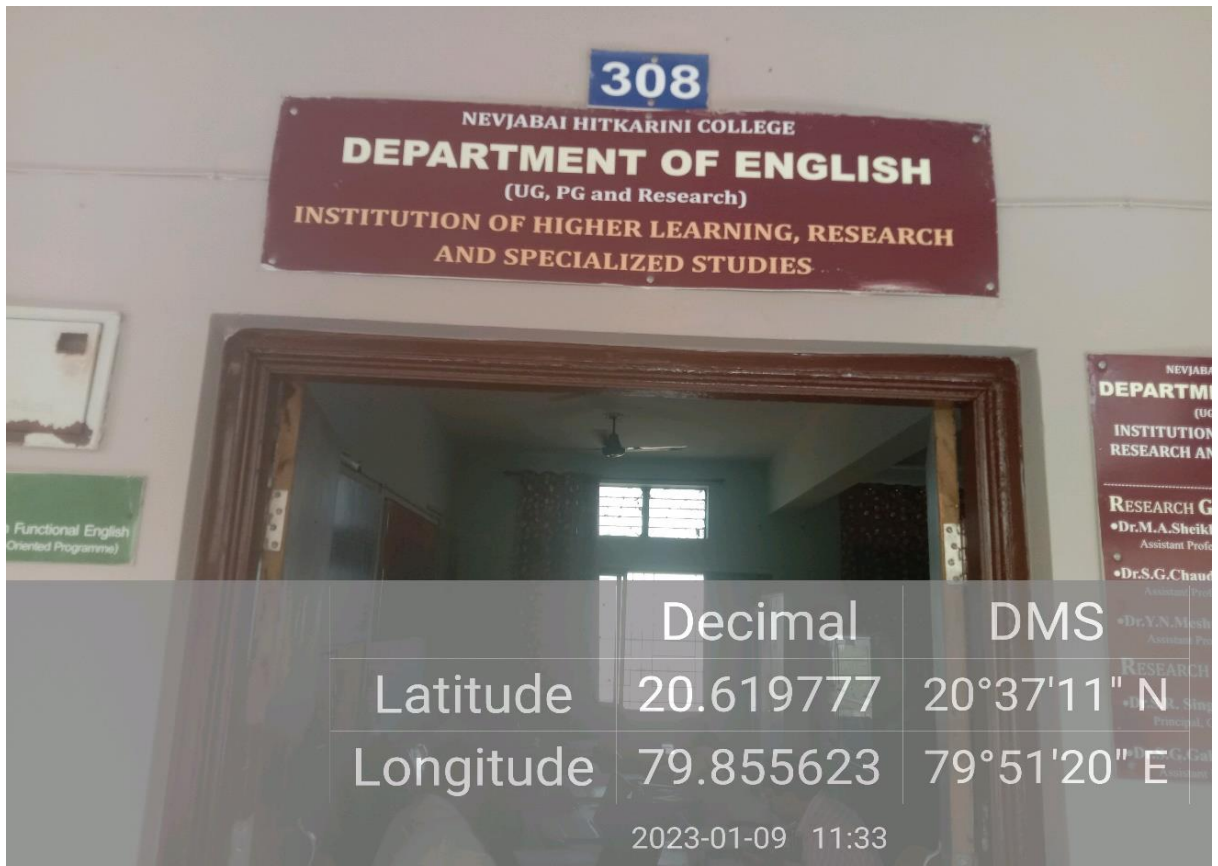


307

M.A. I (Eng.)

	Decimal	DMS
Latitude	20.619777	20°37'11" N
Longitude	79.855623	79°51'20" E

2023-01-16 12:08



	Decimal	DMS
Latitude	20.619777	20°37'11" N
Longitude	79.855623	79°51'20" E

2023-01-09 11:33




	Decimal	DMS
Latitude	20.619777	20°37'11" N
Longitude	79.855623	79°51'20" E

2023-01-09 11:33



	Decimal	DMS
Latitude	20.619777	20°37'11" N
Longitude	79.855623	79°51'20" E

2023-01-09 11:34

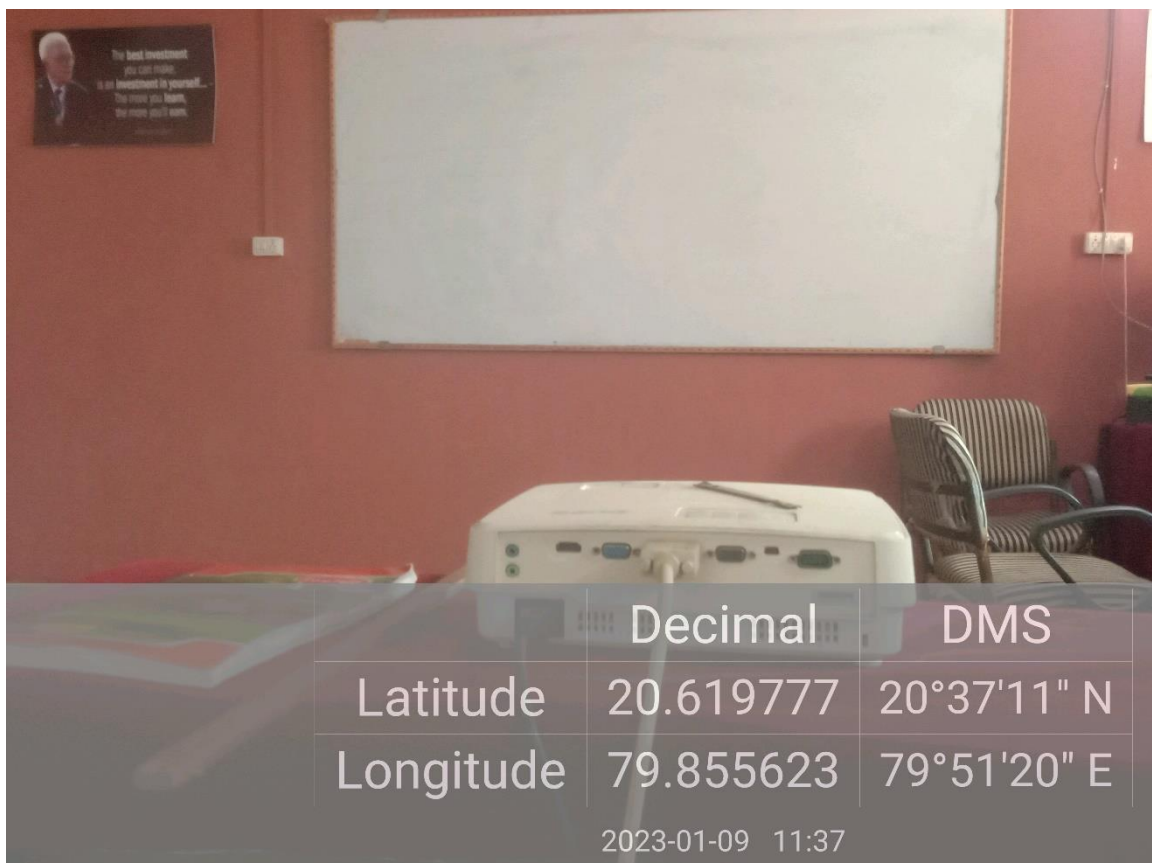


	Decimal	DMS
Latitude	20.619777	20°37'11" N
Longitude	79.855623	79°51'20" E

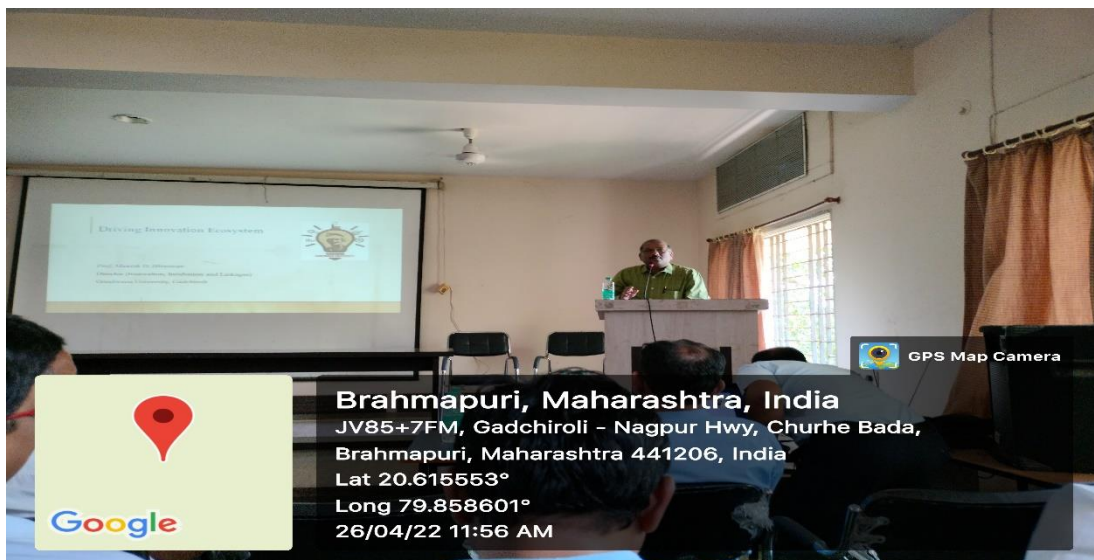
2023-01-09 11:36

ICT Enabled Seminar, Conference and Meeting Hall:

Commerce Lab Seminar Hall



Late Hiralalji Bhaiyya Conference Hall (209)



IQAC Meeting Hall

