



Nevjabai Bhaiya Hitkarini Education Society's
Nevjabai Hitkarini College,
Bramhapuri
Dist. Chandrapur, (M.S.)-441206
Affiliated to Gondwana University, Gadchiroli
Re-Accredited By NAAC B++ (2.87 CGPA)

Annual Quality Assurance Report

AQAR: 2023-24

CRITERIA - IV

INFRASTRUCTURE AND

LEARNING RESOURCES 2023-2024

Metric Number: 4.1.4

Metric Name: Th The Institution has adequate infrastructure and physical facilities for teaching- learning. viz., classrooms, laboratories, computing equipment etc.

Principal

Nevjabai Hitkarini College Bramhapuri

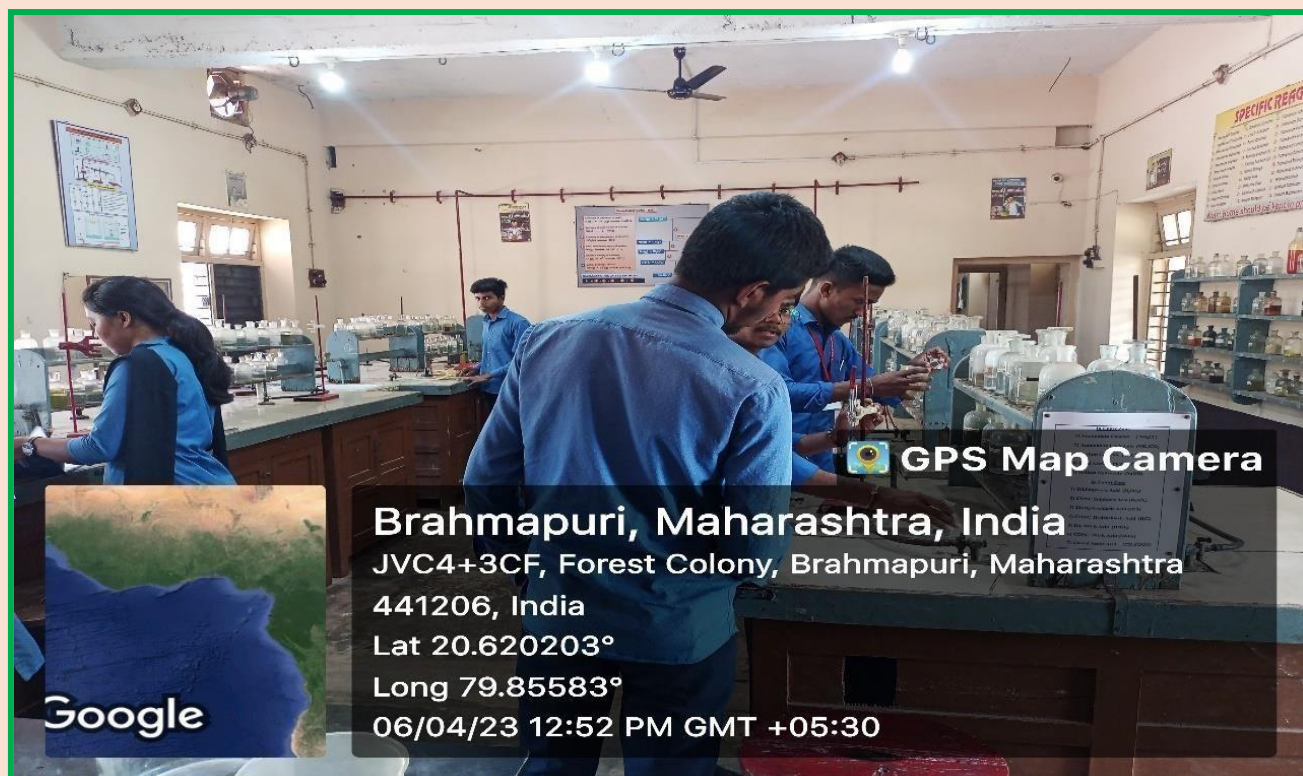
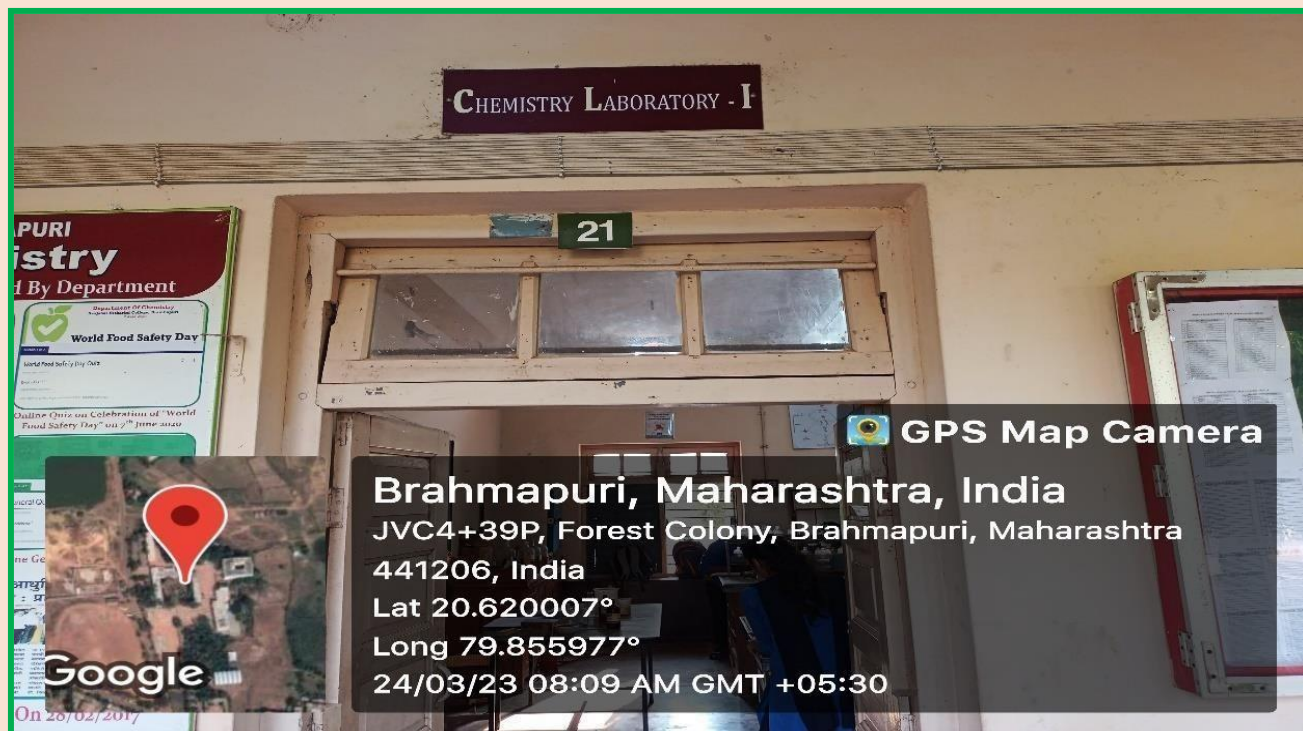


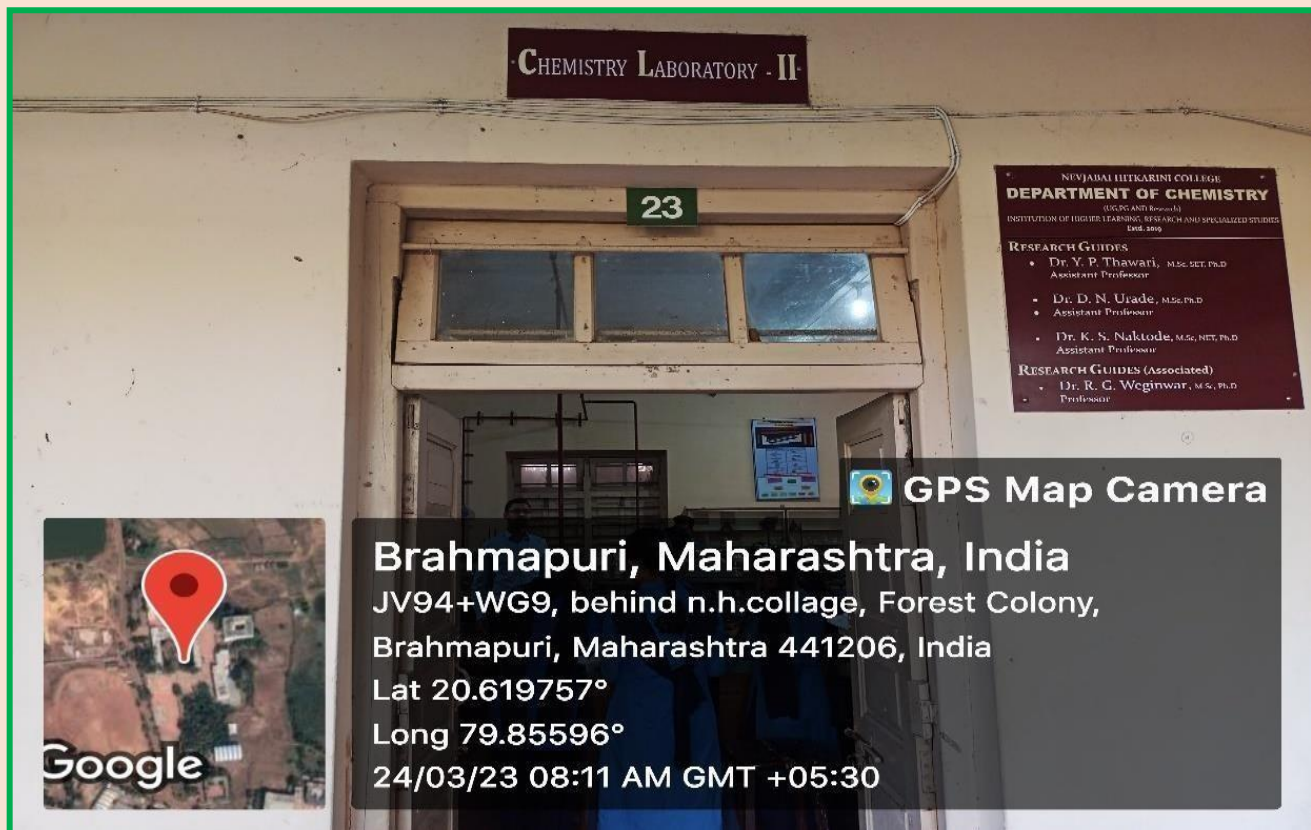
Email: nhcb Bramhapuri@rediffmail.com
Web: nhcb.in/
Phone: 07177273293

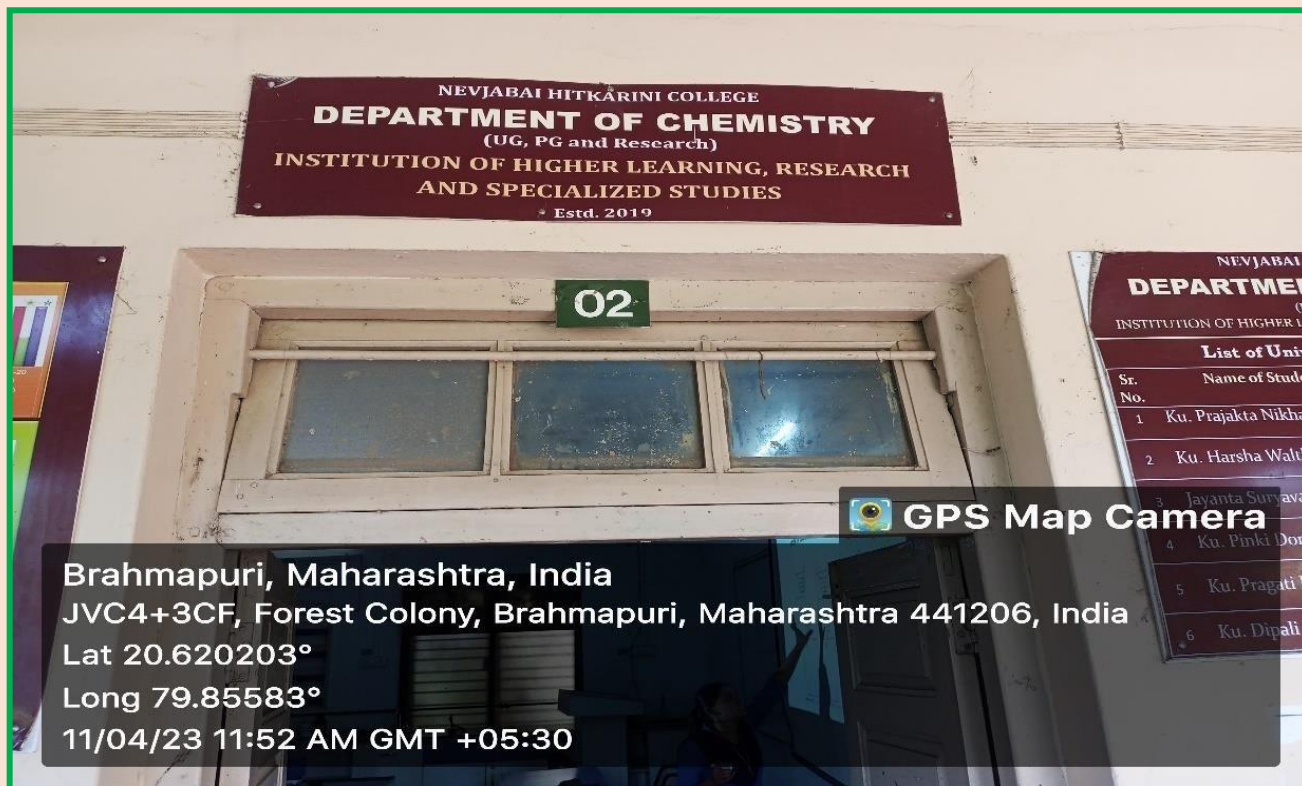
CONTENT

Sr. N	Evidences (Geotag Photos)	
1	Chemistry Lab 1,2&3	1-5
2	Zoology Lab 1,2&3	6-7
3	Botany Lab 1,2 &3	8-9
4	Physics Lab 1,2 &3	10-12
5	Electronics Lab 1	13
6	Computer Lab 1	14
7	Micro-Biology Lab 1	15
8	Geography Lab 1&2	16
9	Home-Economics Lab1&2	17-18
11	ICT Enabled Seminar and Conference and IQAC meeting hall	19-20
12	College Library	21-24
13	Department of History, Economics& Marathi	25
14	Department of Sociology	26
15	Department of Political Science	27
16	Department of English & Lab	28
17	Department of Commerce & Lab	29
18	Class Rooms	32-37
20	Girls common Room	31

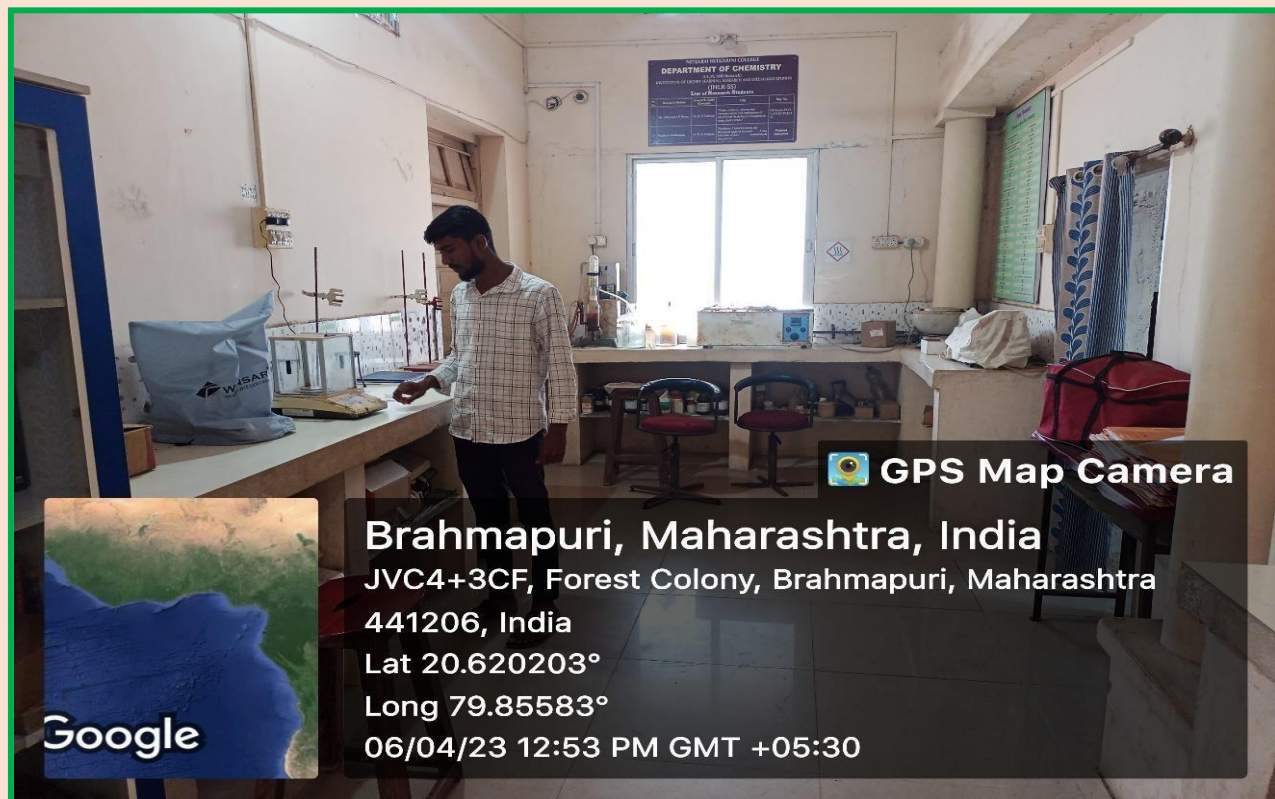
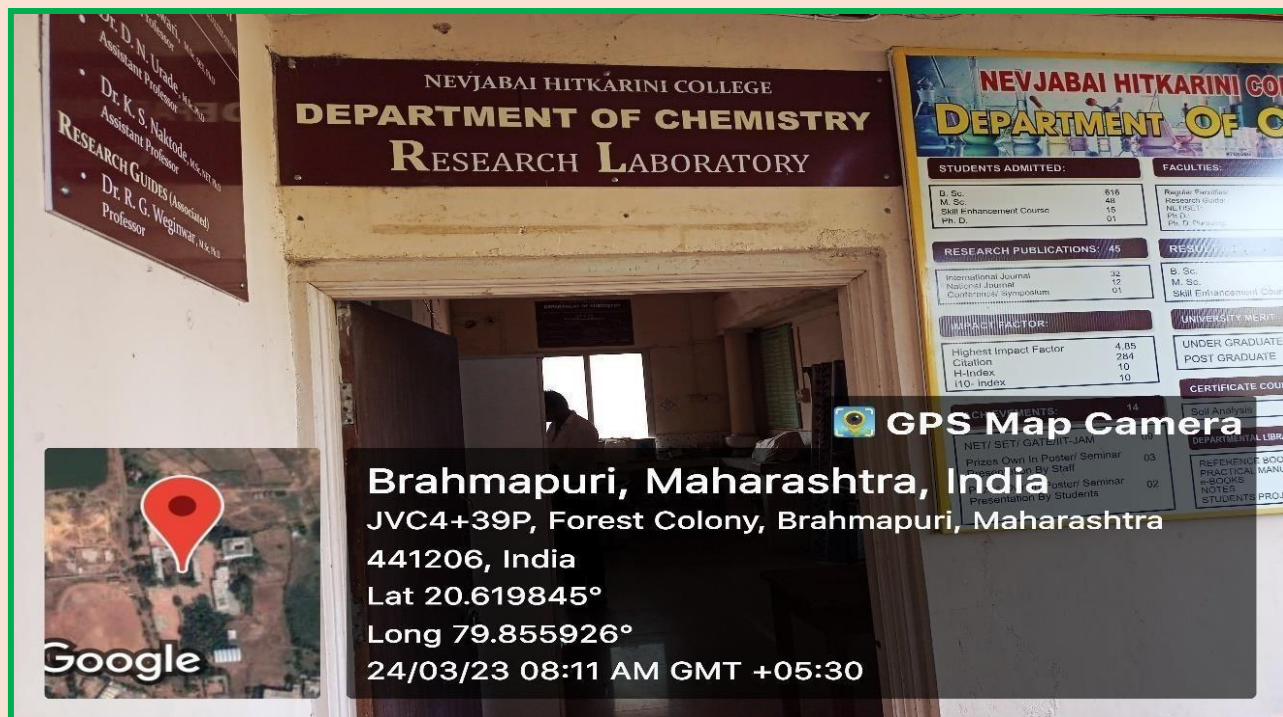
Chemistry Laboratory



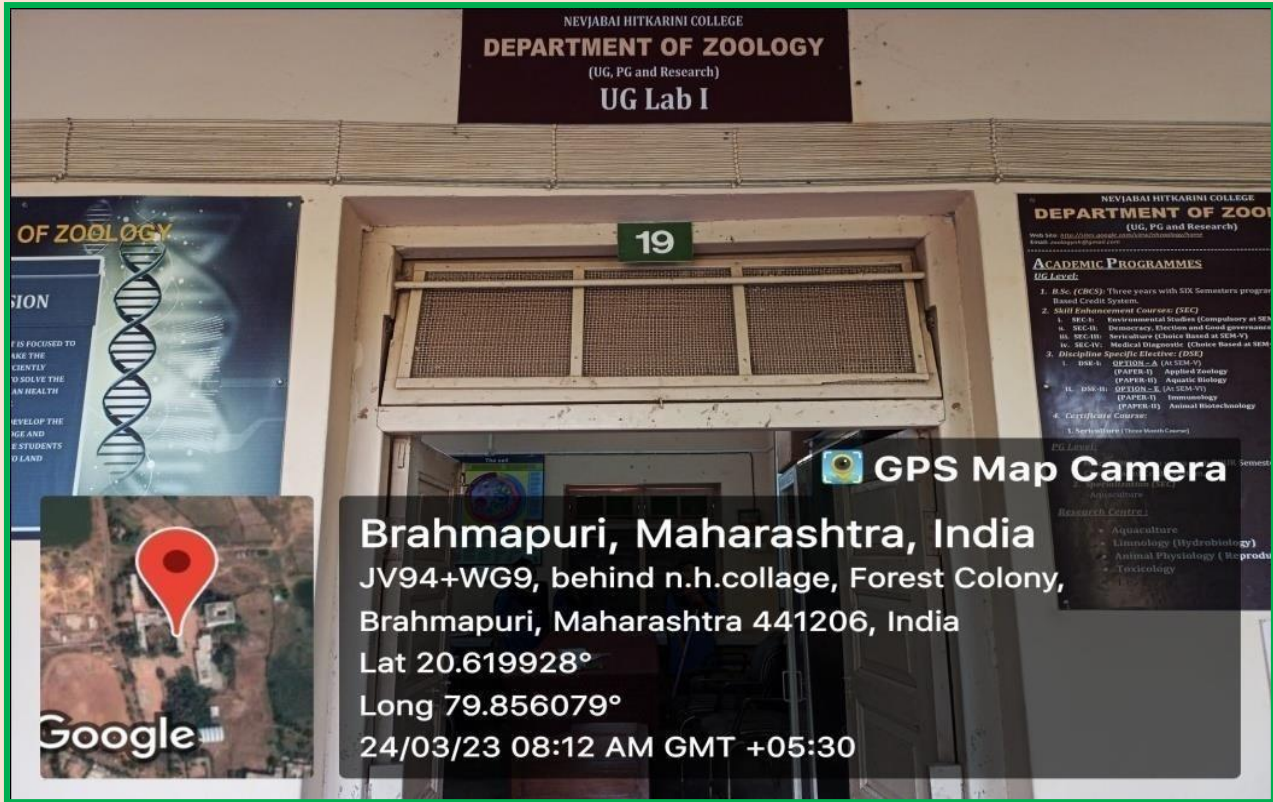




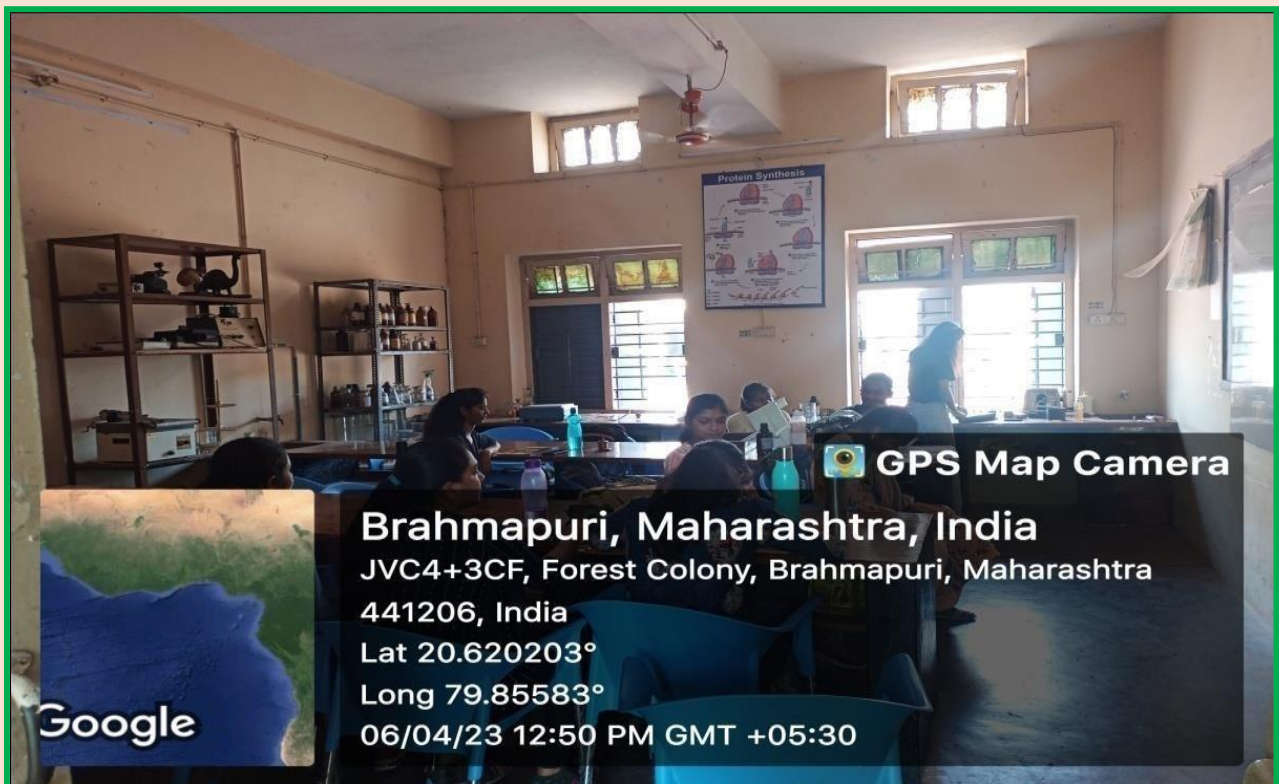
Chemistry Research Lab



ZoologyLab-1



Zoology PG lab-2



Botany Lab-1



Botany Lab-2





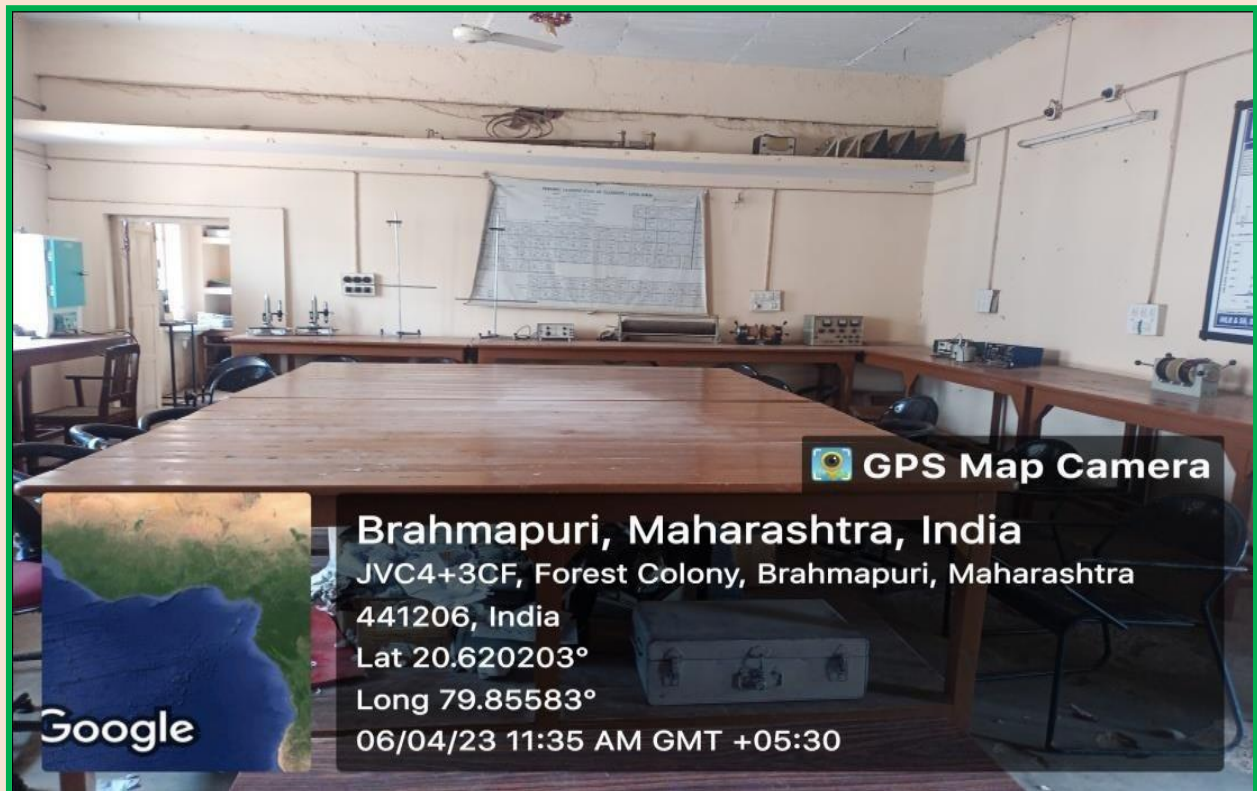
Botany Research Lab-3



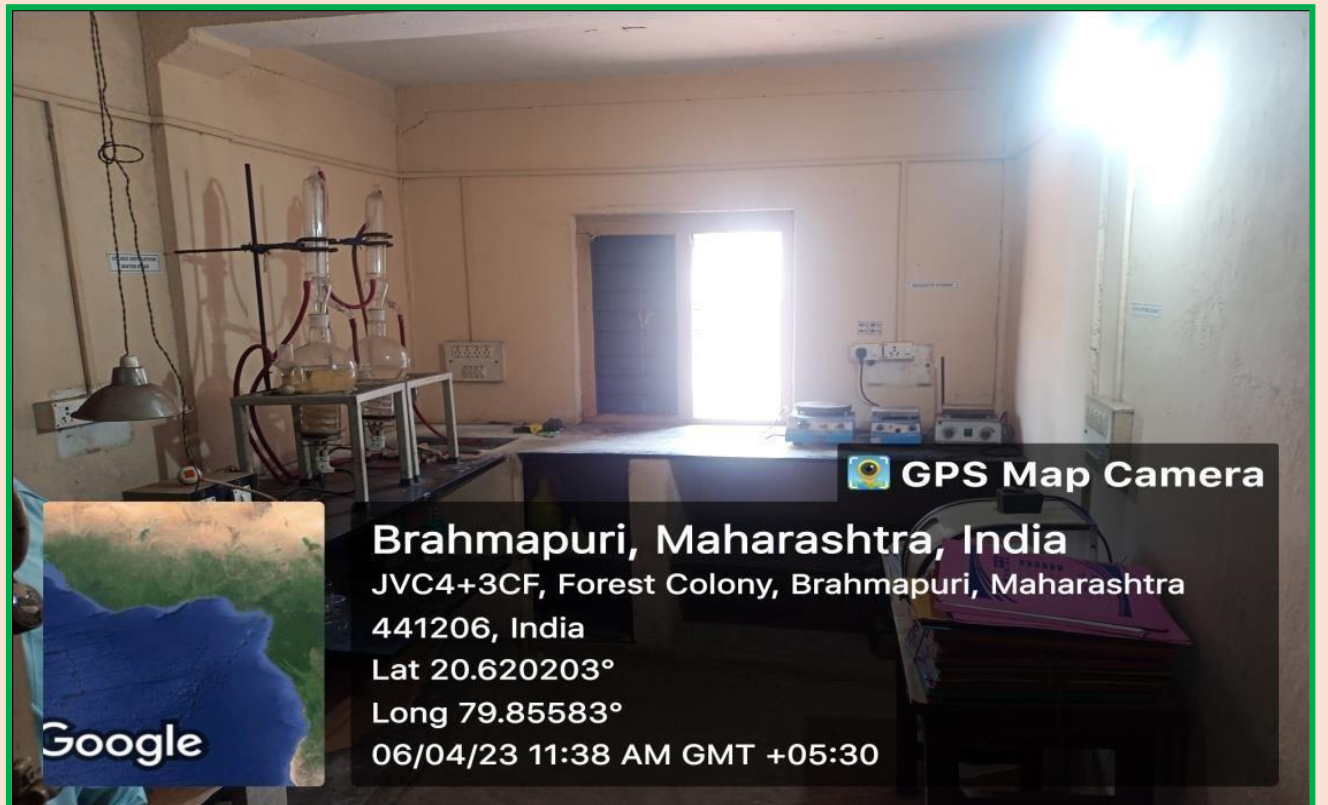
Physics Lab-1



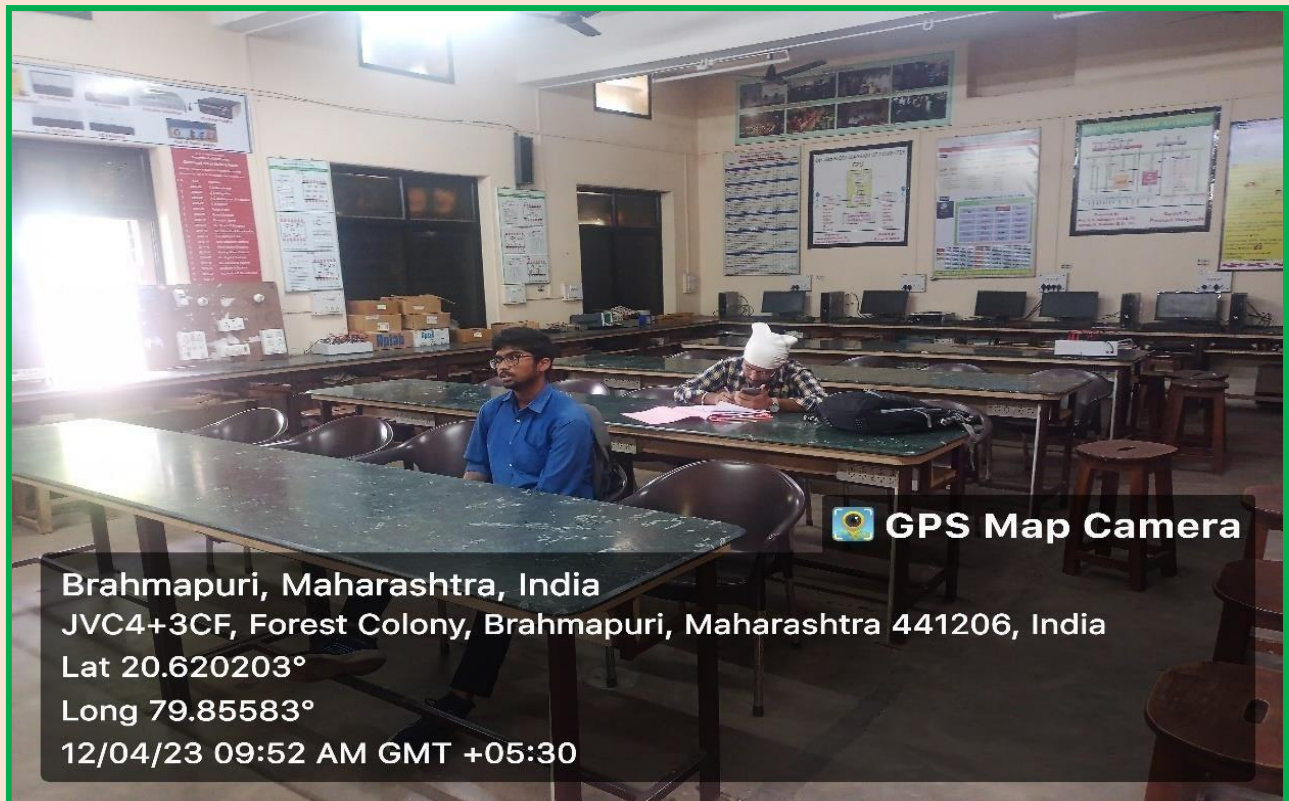
Physics Lab-2



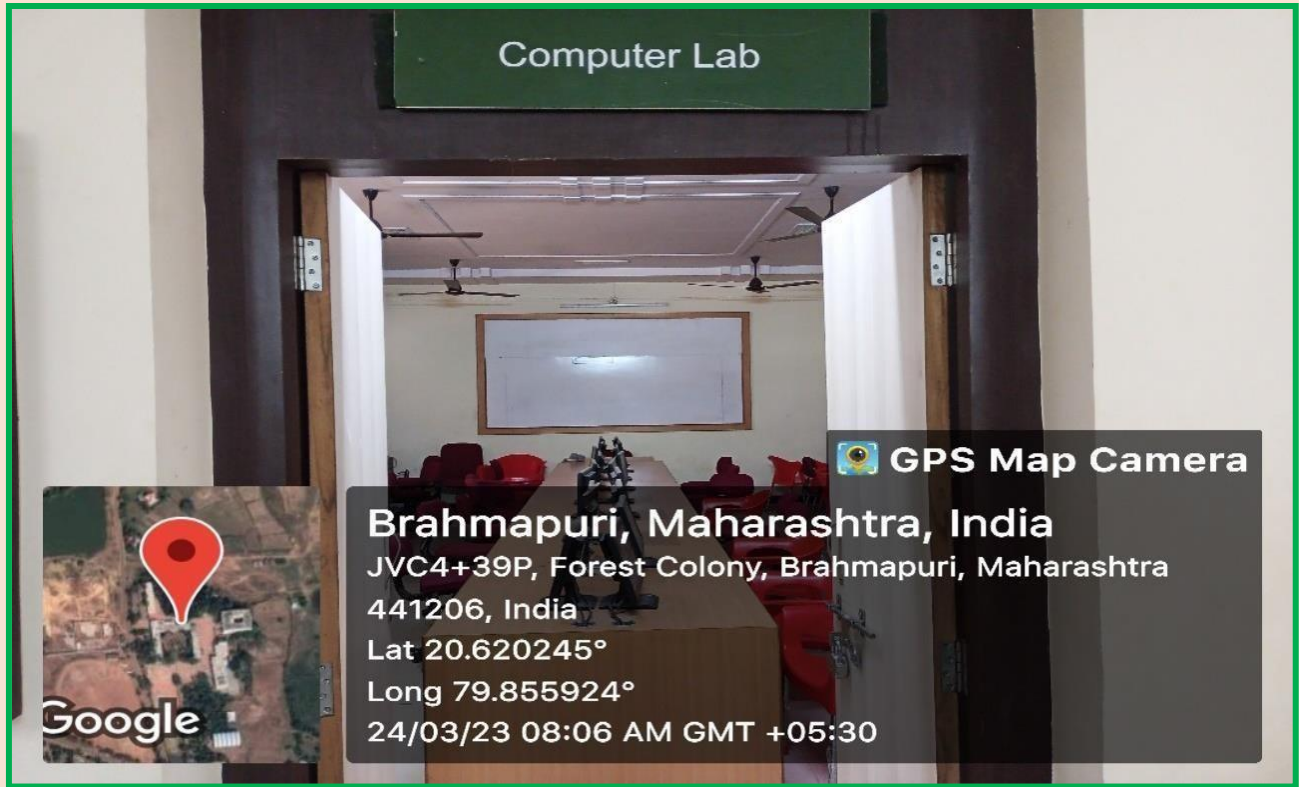
Physics Research Lab-3




Electronics Lab-1



Computer Lab-1



Micro-Biology Lab-1



Geography Lab-1



Geography Lab-2



Home Economics Lab-1



Home Economics Lab-2



Home Economics Lab-3: Food and nutrition



ICT Enabled Seminar, Conference and Meeting Hall:

1. Late HiralaljiBhaiyya Conference Hall




2. Late Madan GopaljiBhaiyya Conference Hall



3. IQAC





 GPS Map Camera

Brahmapuri, Maharashtra, India
JVC4+3CF, Forest Colony, Brahmapuri, Maharashtra 441206, India
Lat 20.620203°
Long 79.85583°
15/04/23 10:19 AM GMT +05:30

Central Library



 GPS Map Camera

Brahmapuri, Maharashtra, India
JVC4+3CF, Forest Colony, Brahmapuri, Maharashtra 441206, India
Lat 20.620203°
Long 79.85583°
06/04/23 05:32 PM GMT +05:30



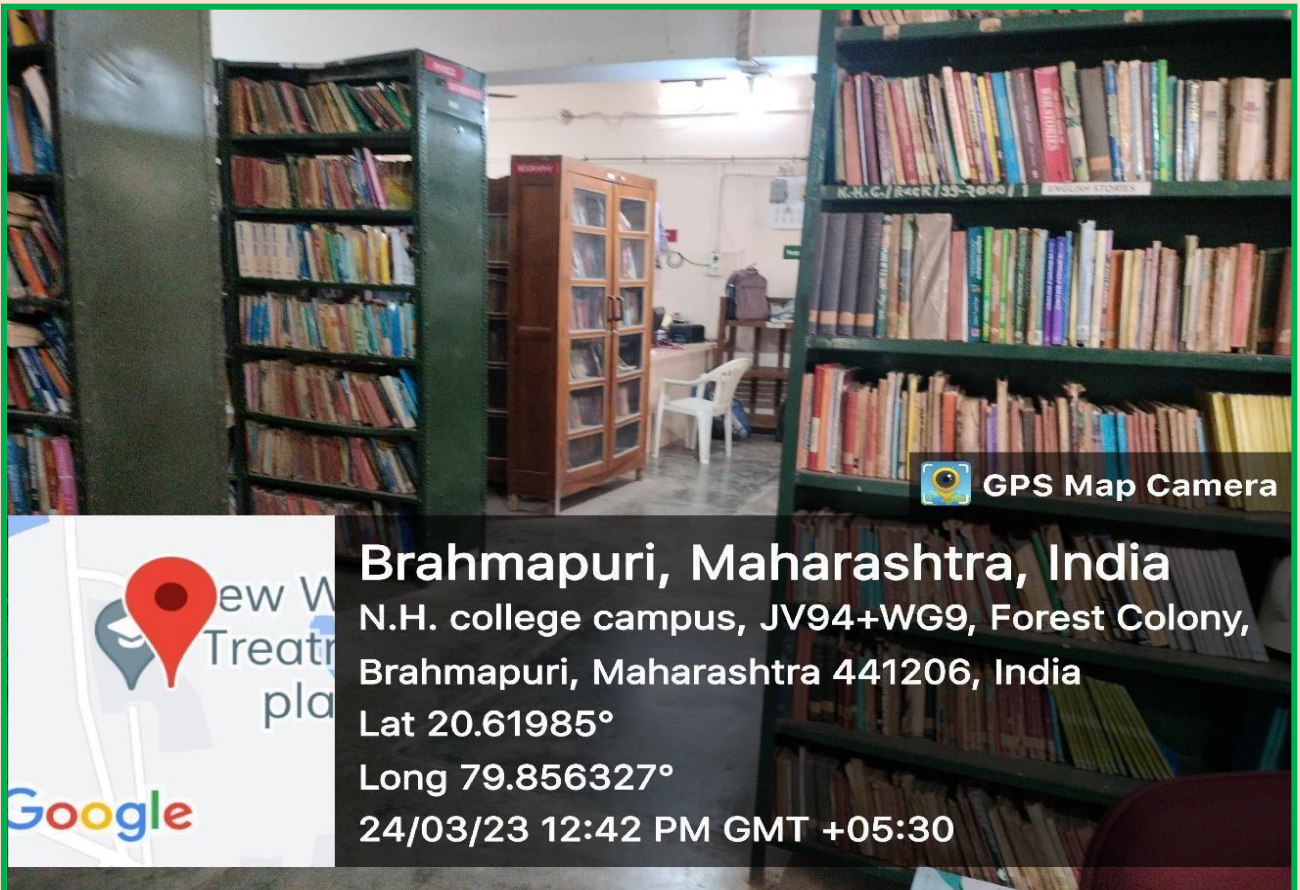
Brahmapuri, Maharashtra, India

JV94+WG9, behind n.h.collage, Forest Colony,
Brahmapuri, Maharashtra 441206, India

Lat 20.619641°

Long 79.856318°

24/03/23 08:15 AM GMT +05:30



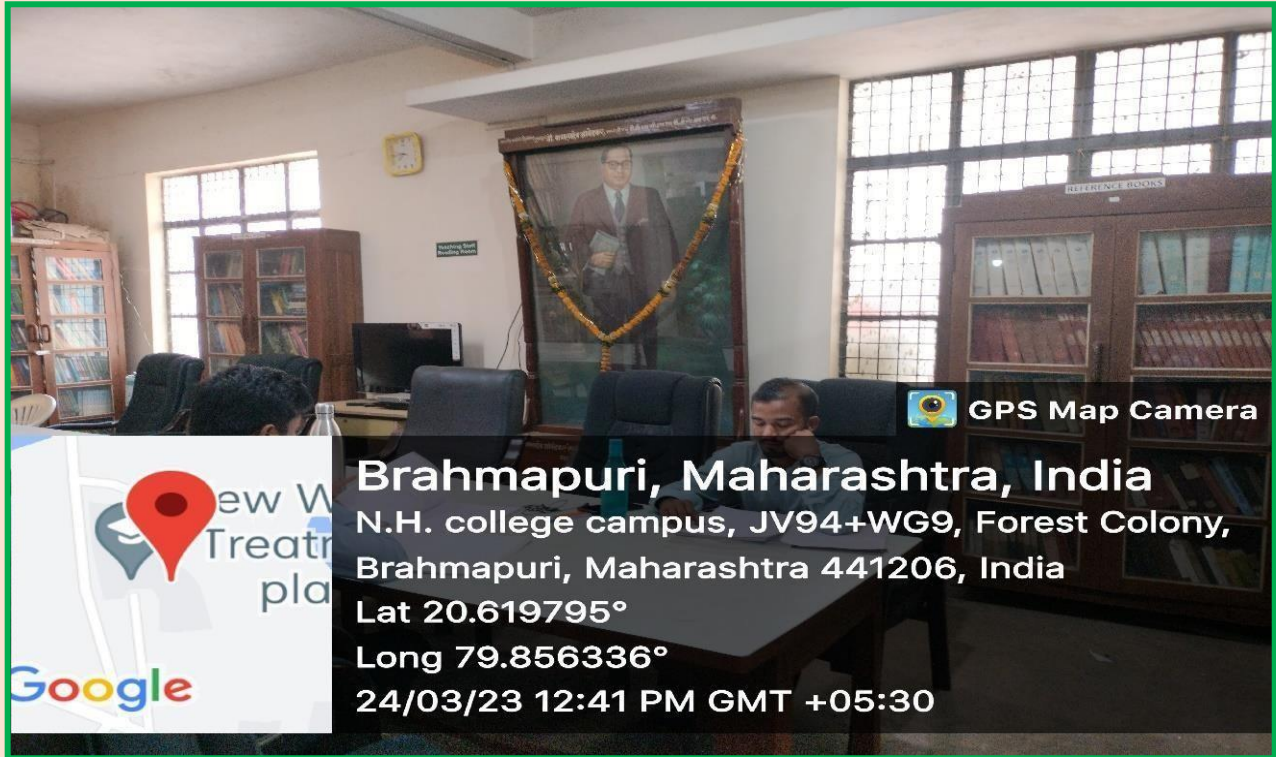
Brahmapuri, Maharashtra, India

N.H. college campus, JV94+WG9, Forest Colony,
Brahmapuri, Maharashtra 441206, India

Lat 20.61985°

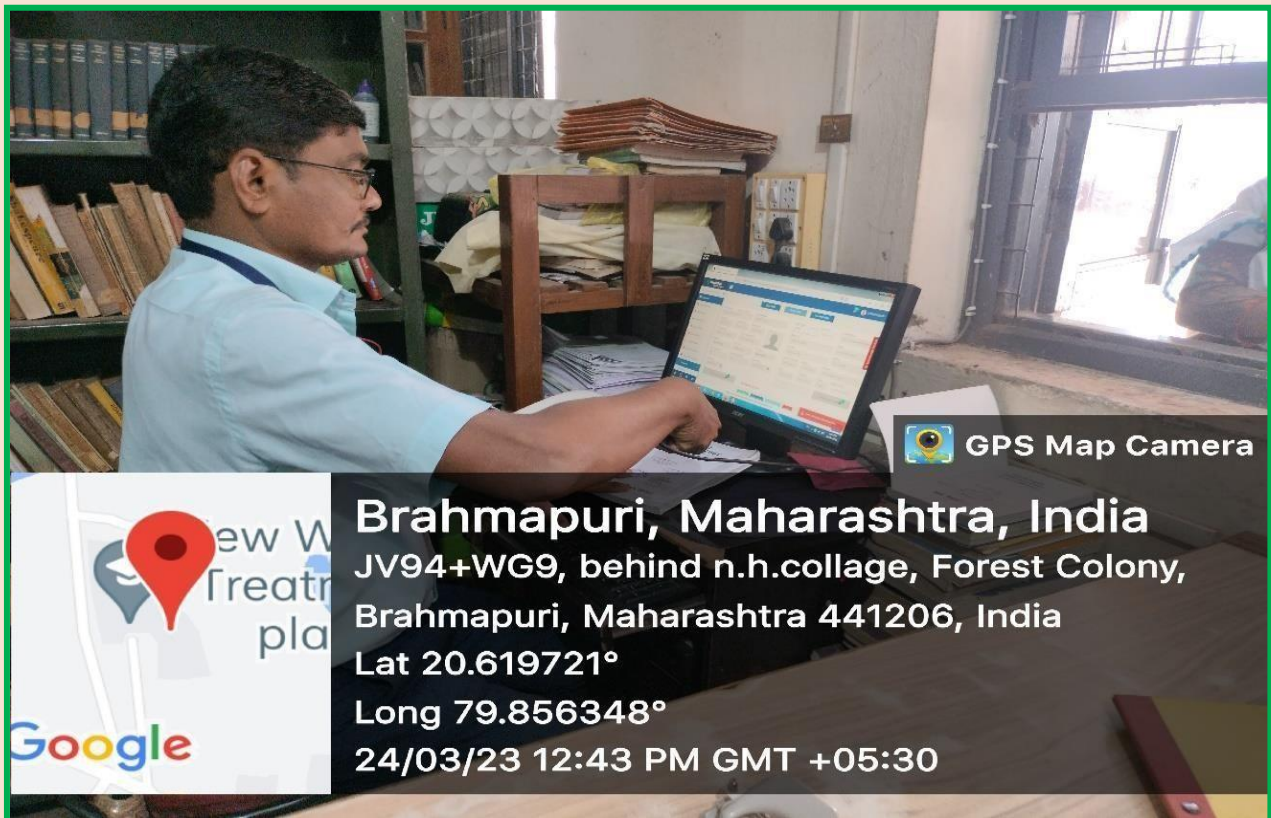
Long 79.856327°

24/03/23 12:42 PM GMT +05:30



Brahmapuri, Maharashtra, India
N.H. college campus, JV94+WG9, Forest Colony,
Brahmapuri, Maharashtra 441206, India
Lat 20.619795°
Long 79.856336°
24/03/23 12:41 PM GMT +05:30

Library Books Bar code Scanning



Brahmapuri, Maharashtra, India
JV94+WG9, behind n.h.collage, Forest Colony,
Brahmapuri, Maharashtra 441206, India
Lat 20.619721°
Long 79.856348°
24/03/23 12:43 PM GMT +05:30

Students Issue return Books



GPS Map Camera

Brahmapuri, Maharashtra, India

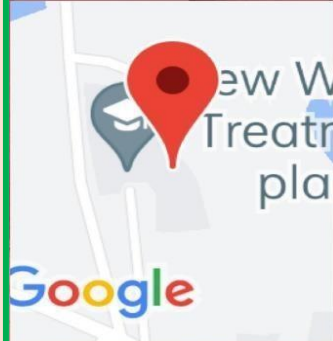
N.H. college campus, JV94+WG9, Forest Colony,

Brahmapuri, Maharashtra 441206, India

Lat 20.619868°

Long 79.856392°

24/03/23 12:38 PM GMT +05:30



Department of Home-Economics



Brahmapuri, Maharashtra, India

JVC4+3CF, Forest Colony, Brahmपुरi, Maharashtra 441206, India

Lat 20.620203°

Long 79.85583°

15/04/23 10:39 AM GMT +05:30



Brahmapuri, Maharashtra, India

JVC4+3CF, Forest Colony, Brahmपुरi, Maharashtra 441206, India

Lat 20.620203°

Long 79.85583°

15/04/23 10:40 AM GMT +05:30

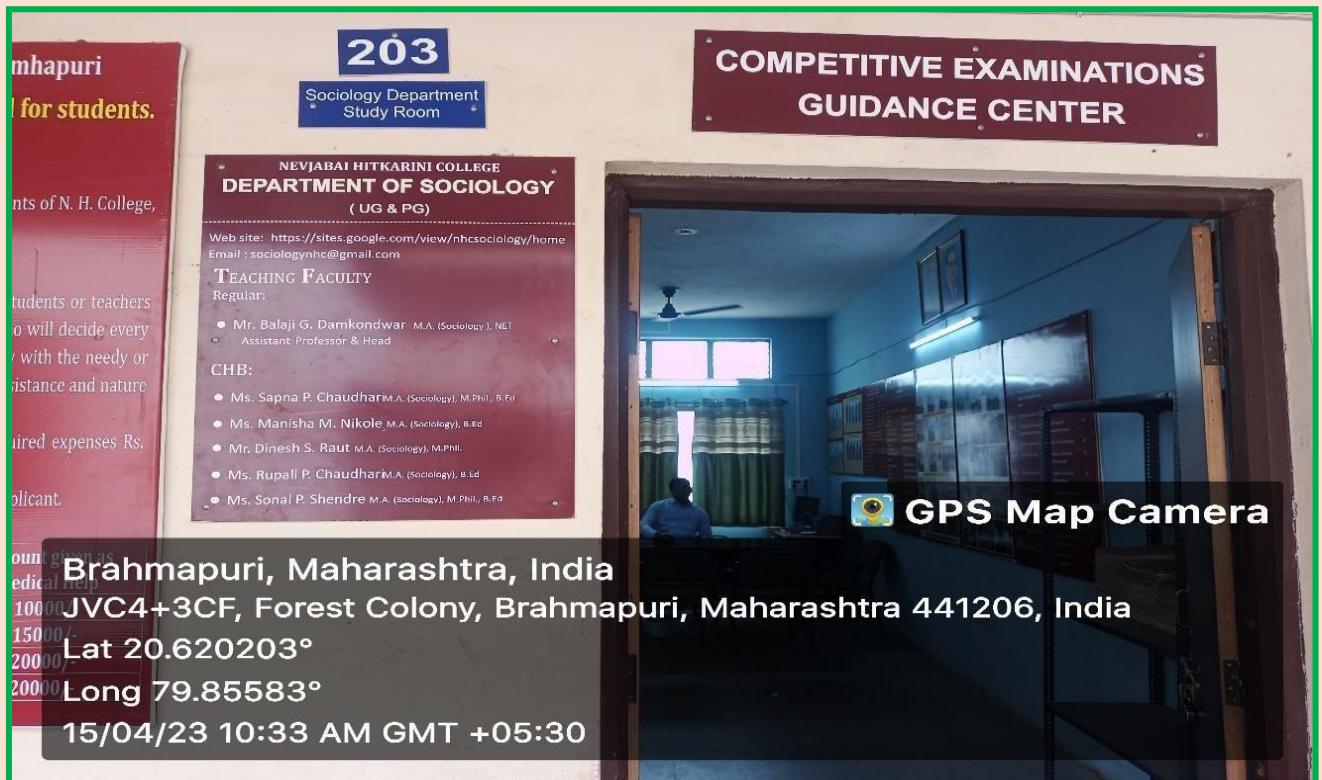
Department of Computer Science



Department of Sociology



Brahmapuri, Maharashtra, India
JVC4+3CF, Forest Colony, Brahmapuri, Maharashtra 441206, India
Lat 20.620203°
Long 79.85583°
15/04/23 10:34 AM GMT +05:30



Brahmapuri, Maharashtra, India
JVC4+3CF, Forest Colony, Brahmapuri, Maharashtra 441206, India
Lat 20.620203°
Long 79.85583°
15/04/23 10:33 AM GMT +05:30

Department of English



Physical Education Department



Health Center



Girls Common Room



Ground floor class G-01

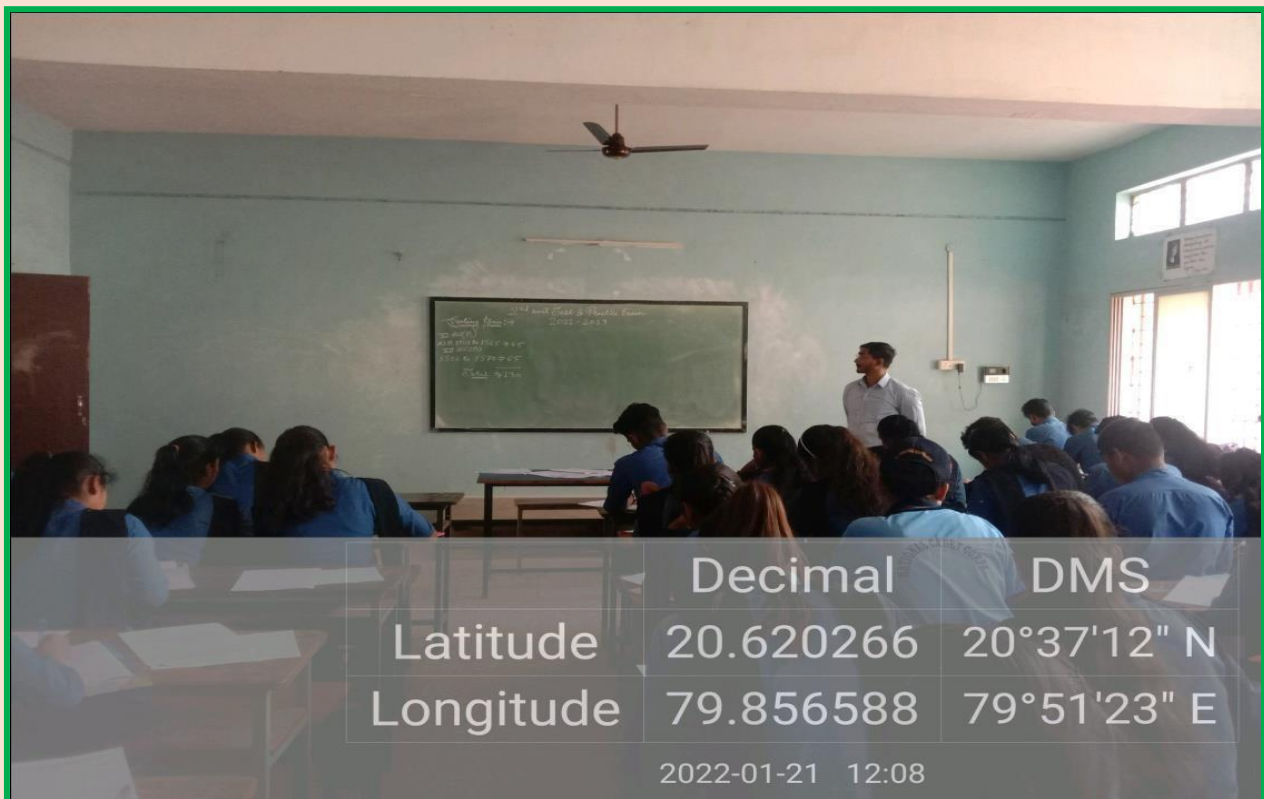
B.Com I Class



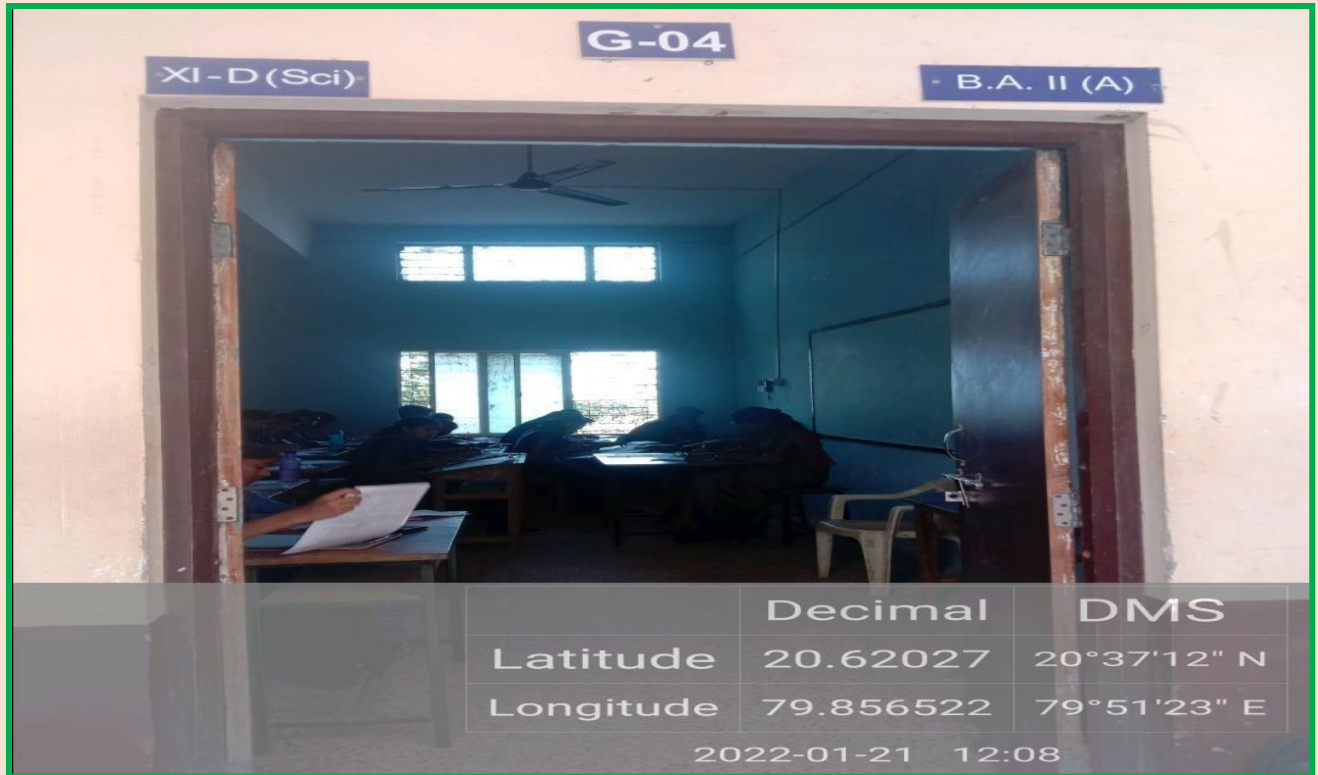
G-2 Tutorial Class Room



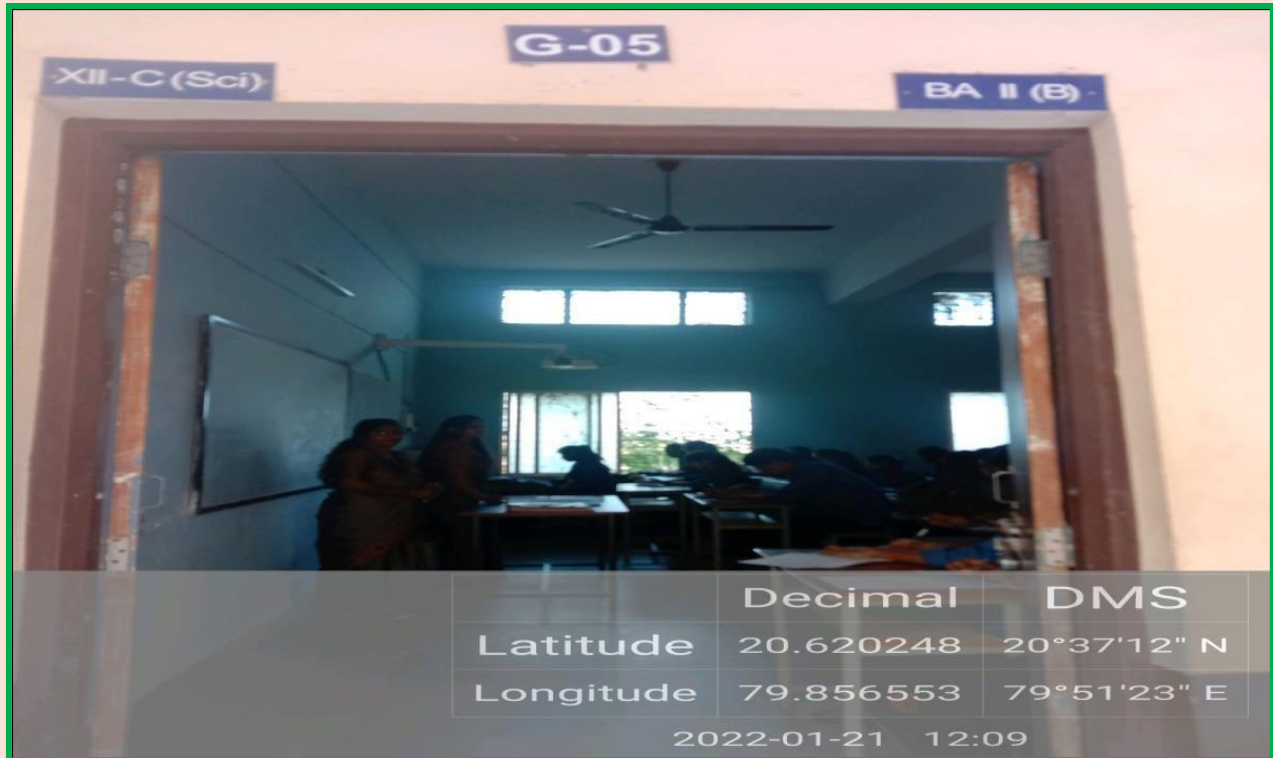
G-3 B A I Class Room



G-4 BA II (A) Class Room



G-5 BA II (B) Smart Class Room



G- 10 BA III (A) Class Room



CONTENT

Sr. N	Evidences (Geotag Photos)	Page No.
1	College Entrance	39-40
2	Herbal garden & Green Campus	41-44
3	Solar Panel & Electricity generator	45
4	Indoor stadium and Basketball court	45
5	Administrative building and science wing building	42-43
6	Arts, Commerce wing building and girls hostel building	44
7	Girls and boys hostels	51-52
8	Management and Principal Office	47
9	Wi-Fi Server and Competitive Exam Cell	48
10	Vehicle Parking	50-51
11	Cafeteria	53
12	Stationary	54

College Entrance Gate



Science Building



Brahmapuri, Maharashtra, India

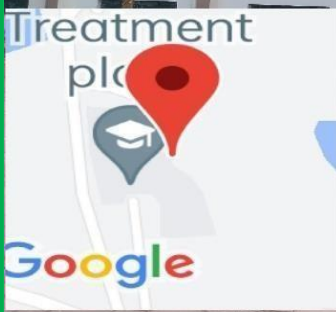
JV94+WG9, behind n.h.collage, Forest Colony,
Brahmapuri, Maharashtra 441206, India

Lat 20.619569°

Long 79.855957°

24/03/23 08:16 AM GMT +05:30

Arts and Commerce Building



Brahmapuri, Maharashtra, India

JVC4+4H5, Forest Colony, Brahmapuri,
Maharashtra 441206, India

Lat 20.620238°

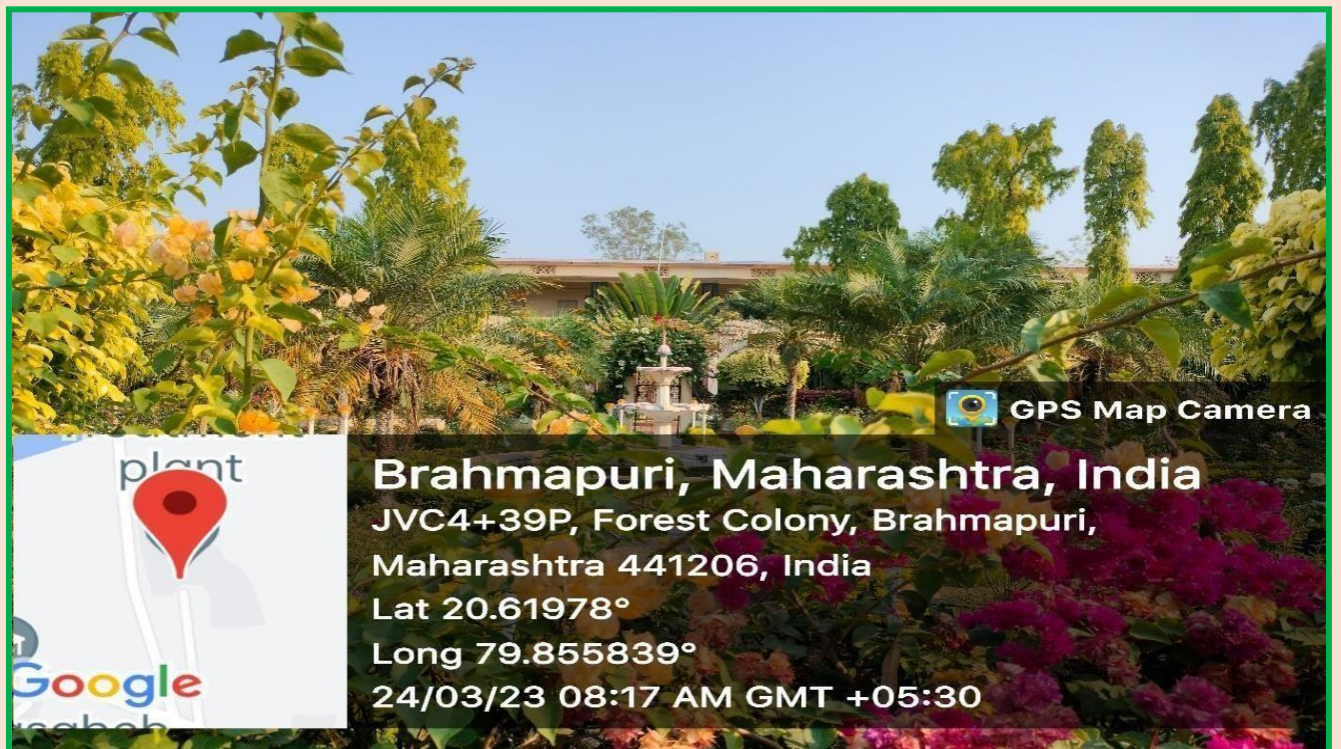
Long 79.856334°

24/03/23 08:32 AM GMT +05:30

Herbal Garden (Green House)



Green Campus

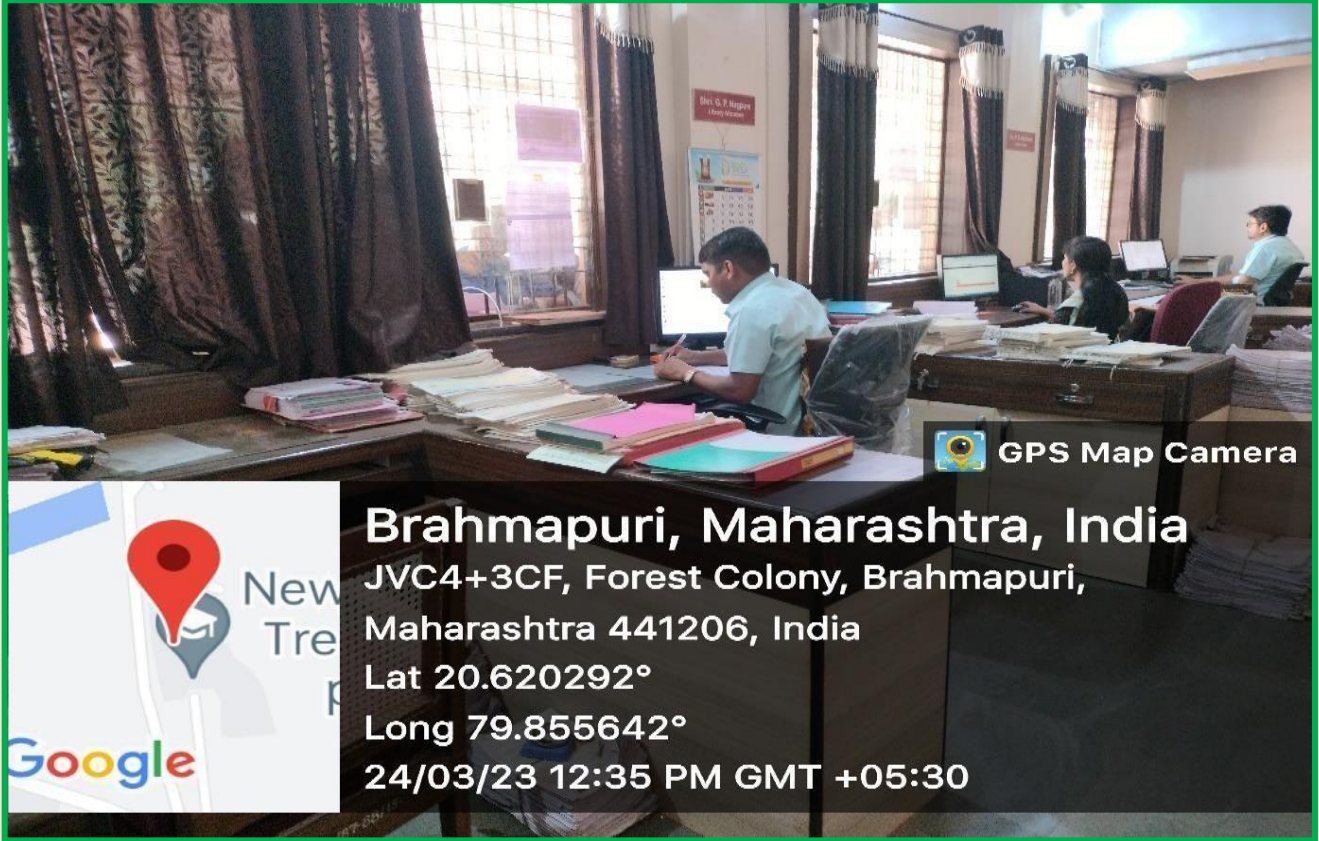


Road Map of College Campus

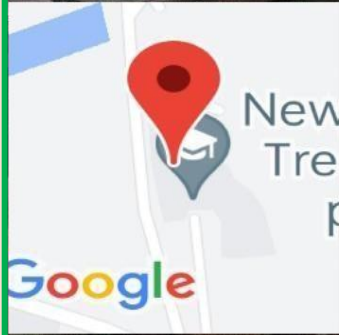


Administrative Office






GPS Map Camera



Brahmapuri, Maharashtra, India
JVC4+3CF, Forest Colony, Brahmapuri,
Maharashtra 441206, India
Lat 20.620292°
Long 79.855642°
24/03/23 12:35 PM GMT +05:30



GPS Map Camera



Brahmapuri, Maharashtra, India
JVC4+3CF, Forest Colony, Brahmapuri,
Maharashtra 441206, India
Lat 20.620352°
Long 79.855676°
24/03/23 12:33 PM GMT +05:30

College Building





Indoor Stadium



Solar Energy

Electricity Generator



Water Cooler


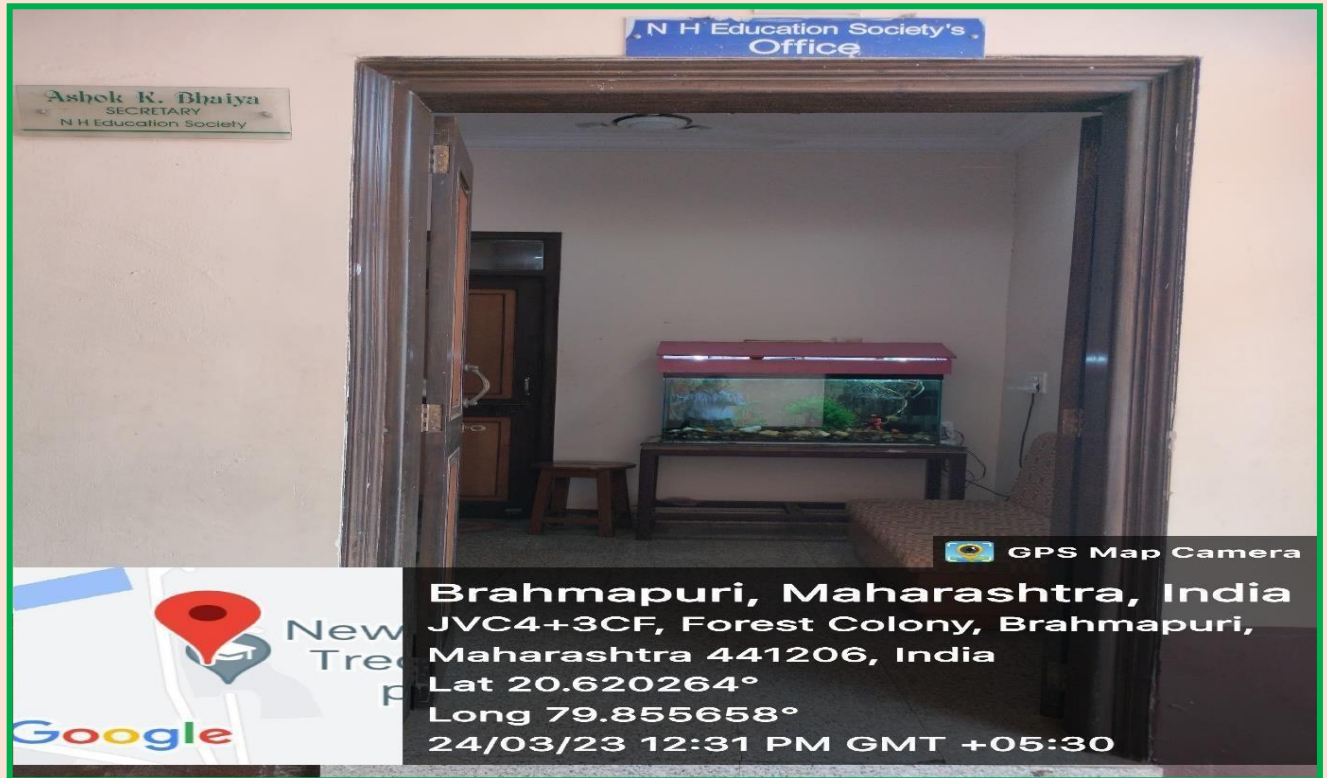





Principal Waiting Room

Management Office






Brahmapuri, Maharashtra, India
JVC4+3CF, Forest Colony, Brahmapuri,
Maharashtra 441206, India
Lat 20.620264°
Long 79.855658°
24/03/23 12:31 PM GMT +05:30



Brahmapuri, Maharashtra, India
N H college, JVC4+5C9, Forest Colony,
Brahmapuri, Maharashtra 441206, India
Lat 20.620443°
Long 79.85563°
24/03/23 12:32 PM GMT +05:30

Wi-Fi Server



Staff Parking

Students Vehicle Parking





Girl's Hostel





Boy's Hostel



Stationary



Cafeteria